



## **By-law 2018-27**

A by-law to dedicate certain lands as  
part of the highways of the City of Markham

---

The Corporation of the Town of Markham has changed its name to The Corporation of the City of Markham by By-law No. 2012-120 enacted and passed May 29, 2012, effective July 1, 2012, as evidenced in Instrument No. YR1847438 registered June 29, 2012.


Whereas Blocks 352, 353 and 369, Plan 65M-3888, Block 180, Plan 65M-4014, Blocks 101, 103, Part of Block 102, Plan 65M-4093, and Blocks 89, 90, 91, 92, 93 and 94, Plan 65M-4256 in the City of Markham, Regional Municipality of York were conveyed to The Corporation of the City of Markham for public use;

Now therefore the Council of The Corporation of the City of Markham hereby enacts as follows:

1. That Blocks 352, 369, Plan 65M-3888 and Block 180, Plan 65M-4014 in the City of Markham, Regional Municipality of York are hereby established and laid out as part of the public highways of the City of Markham and named Lane G.
2. That Block 353, Plan 65M-3888 in the City of Markham, Regional Municipality of York is hereby established and laid out as part of the public highways of the City of Markham and named Shady Oakes Avenue.
3. That Block 101, Plan 65M-4093 in the City of Markham, Regional Municipality of York is hereby established and laid out as part of the public highways of the City of Markham and named William Forster Road.
4. That Part of Block 102, Plan 65M-4093 in the City of Markham, Regional Municipality of York is hereby established and laid out as part of the public highways of the City of Markham and named Lane X.
5. That Block 103, Plan 65M-4093 in the City of Markham, Regional Municipality of York is hereby established and laid out as part of the public highways of the City of Markham and named Pyneside Street.
6. That Block 89, Plan 65M-4256 in the City of Markham, Regional Municipality of York is hereby established and laid out as part of the public highways of the City of Markham and named Rustle Woods Avenue.
7. That Blocks 90 and 92, Plan 65M-4256 in the City of Markham, Regional Municipality of York is hereby established and laid out as part of the public highways of the City of Markham and named Lane.
8. That Block 91, Plan 65M-4256 in the City of Markham, Regional Municipality of York is hereby established and laid out as part of the public highways of the City of Markham and named Honey Glen Avenue.

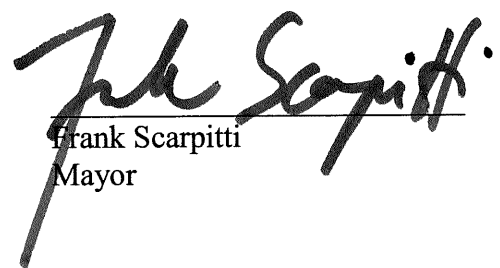
9. That Blocks 93 and 94, Plan 65M-4256 in the City of Markham, Regional Municipality of York is hereby established and laid out as part of the public highways of the City of Markham and named Brick Road.

Read a first, second, and third time and passed on April 24, 2018.



---

Kimberley Kitchingham  
City Clerk



---

Frank Scarpitti  
Mayor



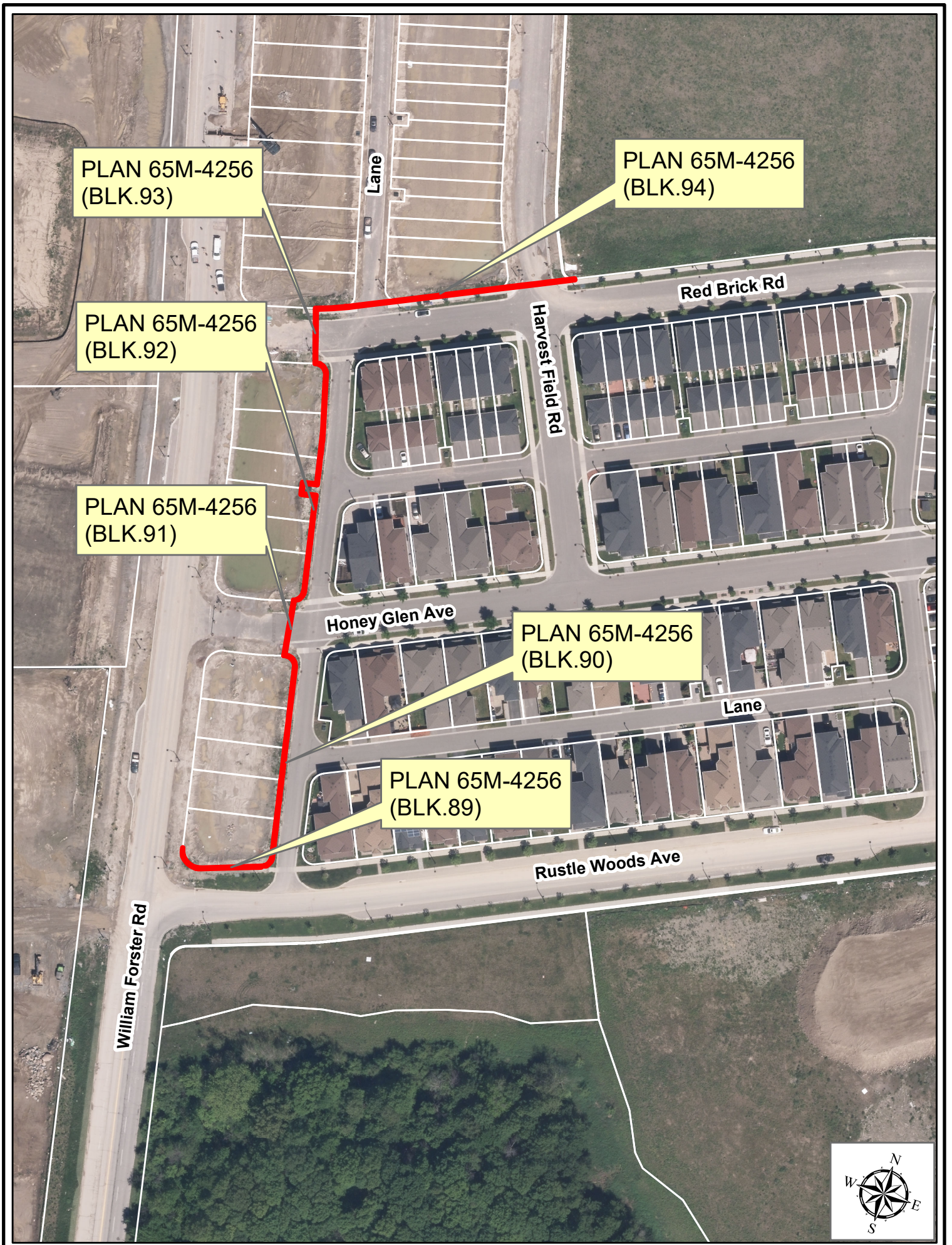
PLAN 65M-4014  
(BLK.180)

PLAN 65M-4014  
(BLK.369)

PLAN 65M-3888  
(BLK.353)

PLAN 65M-3888  
(BLK.352)





PLAN 65M-4256  
(BLK.93)

PLAN 65M-4256  
(BLK.94)

PLAN 65M-4256  
(BLK.92)

PLAN 65M-4256  
(BLK.91)

PLAN 65M-4256  
(BLK.90)

PLAN 65M-4256  
(BLK.89)

PLAN 65M-4093  
(BLK.101)

PLAN 65M-4093  
(BLK.102)

PLAN 65M-4093  
(BLK.103)

