



Report to: General Committee

Report Date: November 4, 2011

---

**SUBJECT:** Temporary road closure of Denison Street between Clayton Dr and Gorvette Dr/Milliken Meadows Dr  
**PREPARED BY:** Robert Maritzel, ext 2842

---

**RECOMMENDATION:**

THAT the report titled 'Temporary road closure of Denison Street between Clayton Dr and Gorvette Dr/Milliken Meadows Dr' be received;

AND THAT the closure be in effect from 6:00 pm Friday December 2, 2011 to 12:00 pm on Sunday December 4, 2011;

AND THAT a traffic control plan and a detour route signage plan be prepared by GO Transit (Metrolinx) and submitted to the Town for approval prior to the closure of the road;

AND THAT a notice of road closure be prepared by Metrolinx and circulated to all emergency services, school boards and the residents and business located on the streets listed in Appendix A;

AND THAT the notice of road closure be placed in the local newspaper for 2 consecutive weeks prior to the date of the proposed road closure;

AND THAT advance notification signage stating start and completion dates be erected on site two weeks prior to the closure of the road;

AND THAT an exemption to the Town's Noise Control By-Law 218-89 be made to extend the hours of work for new railway track installation crossing Denison Street from 6:00 pm Friday December 2, 2011 to 12:00 pm on Sunday December 4, 2011;

AND THAT Staff be authorized and directed to do all things necessary to give effect to this resolution.

**PURPOSE:**

Obtain council approval for the temporary road closure on Denison Street to facilitate GO Transit (Metrolinx) construction of additional siding track.

**BACKGROUND:**

Metrolinx is increasing their rail capacity by adding a new siding track to the single existing track currently crossing Denison Street. A road closure must be implemented to accommodate full depth excavation of the existing road and the installation of the new track. The project has been schedule to correspond with a time of low traffic usage on Denison Street.




**FINANCIAL TEMPLATE**

There are no financial impacts to the Town with respect to the recommended temporary road closure.

**DEPARTMENTS CONSULTED AND AFFECTED:**

The Operations Department have reviewed this report with the By-law Division of the Corporate Services Commission and they concur with the content.

**RECOMMENDED BY:**

  
\_\_\_\_\_  
Morgan Jones  
Manager, Roads Operations  
\_\_\_\_\_  
Paul Ingham  
Director of Operations  
\_\_\_\_\_  
Brenda Librecz  
Commissioner, Community & Fire Services

**ATTACHMENTS:**

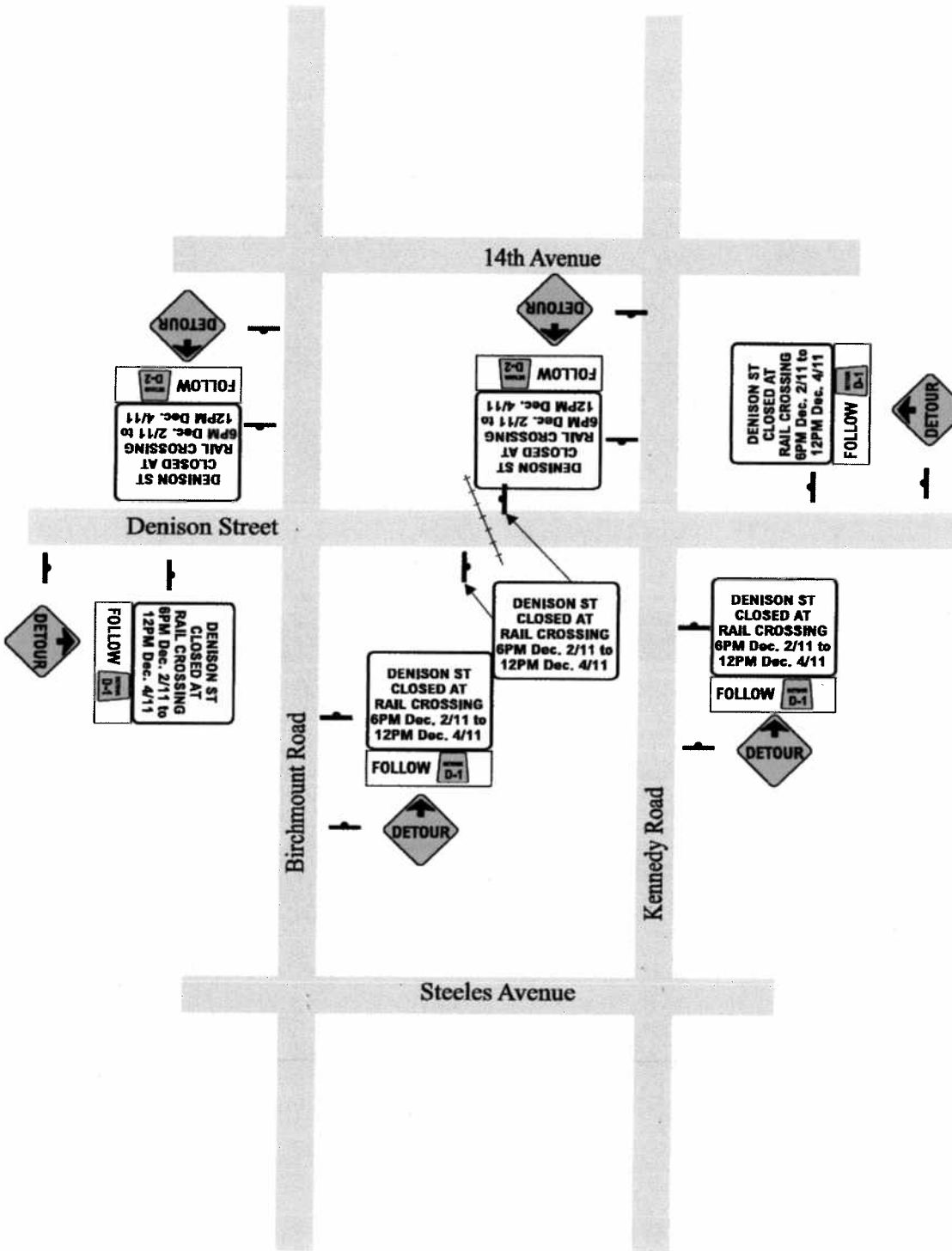

Appendix 'A' - List of streets to receive written notice of road closure

Appendix 'B' - Preliminary signage, notification and traffic diversion routes

## Appendix 'A'

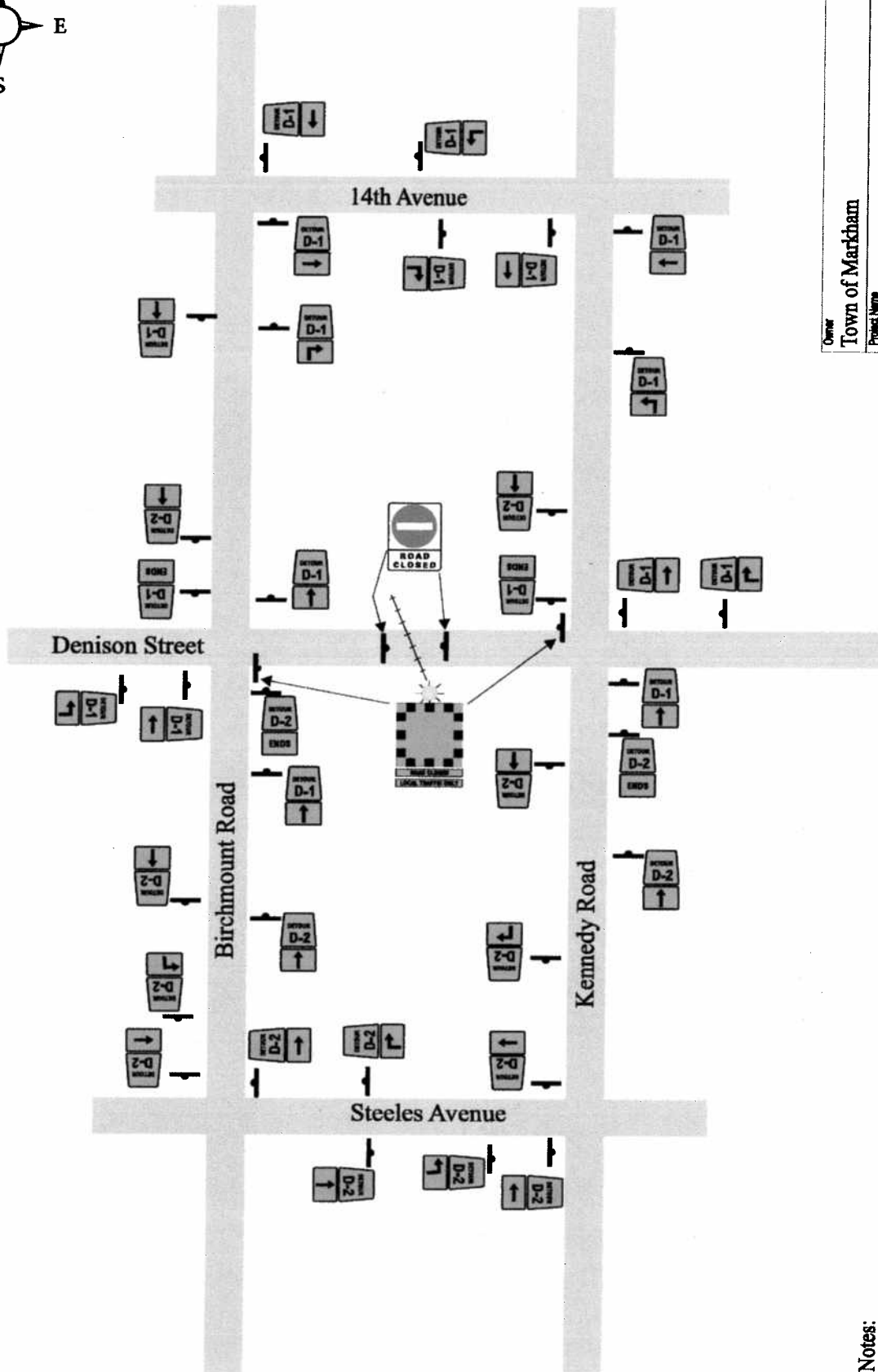

List of streets to receive written notice of road closure:

Street	Limits
Amarillo Ave	Entire Length
Beechgrove Cres	Entire Length
Blackcomb Gate	Entire Length
Clayton Dr	Entire Length
Denison St	Birchmount Rd to Kennedy Rd
Eastpine Dr	Entire Length
Gorvette Dr	Entire Length
Greensboro Dr	Entire Length
Macon Pl	Entire Length
Merry Brook Lane	Entire Length
Milliken Meadows Dr	Entire Length
Symphony Gate	Entire Length
Whistler Crt	Entire Length



Owner	Town of Markham
Project Name	
Prime Contractor	PNR
Phone	
Date	November 4, 2011
Prepared By	Paul Furlano, On Track Safety Ltd.
Drawing No.	1

- Notes:
1. This drawing is not to scale.
  2. All drawings conform to Book 7, temporary conditions, of the Ontario Traffic Manual.
  3. Table A "Short Duration Work (Non-freeway)" will be used for the distance between signs.



Owner	Town of Markham
Project Name	
Prime Contractor	PNR
Phone	
Date	November 4, 2011
Prepared by	Paul Furlano, On Track Safety Ltd.
Drawing No.	2

Notes:

1. This drawing is not to scale.
2. All drawings conform to Book 7, temporary conditions, of the Ontario Traffic Manual.
3. Table A 'Short Duration Work (Non-freeway)' will be used for the distance between signs.