



# Ward Boundaries

---

Committee of the Whole – March 8, 2005

# Council Suggestions and Directions

Committee of the Whole February 22, 2005

---

- South Unionville in Ward 3
- Area bounded by Woodbine Ave/16<sup>th</sup> Ave/Rodick Rd/Apple Creek to Ward 6
- Berczy community south of Major Mackenzie to Ward 4
- Buttonville community back to Ward 6

# TOWN OF MARKHAM Projected 8 Wards



**2006 Population**

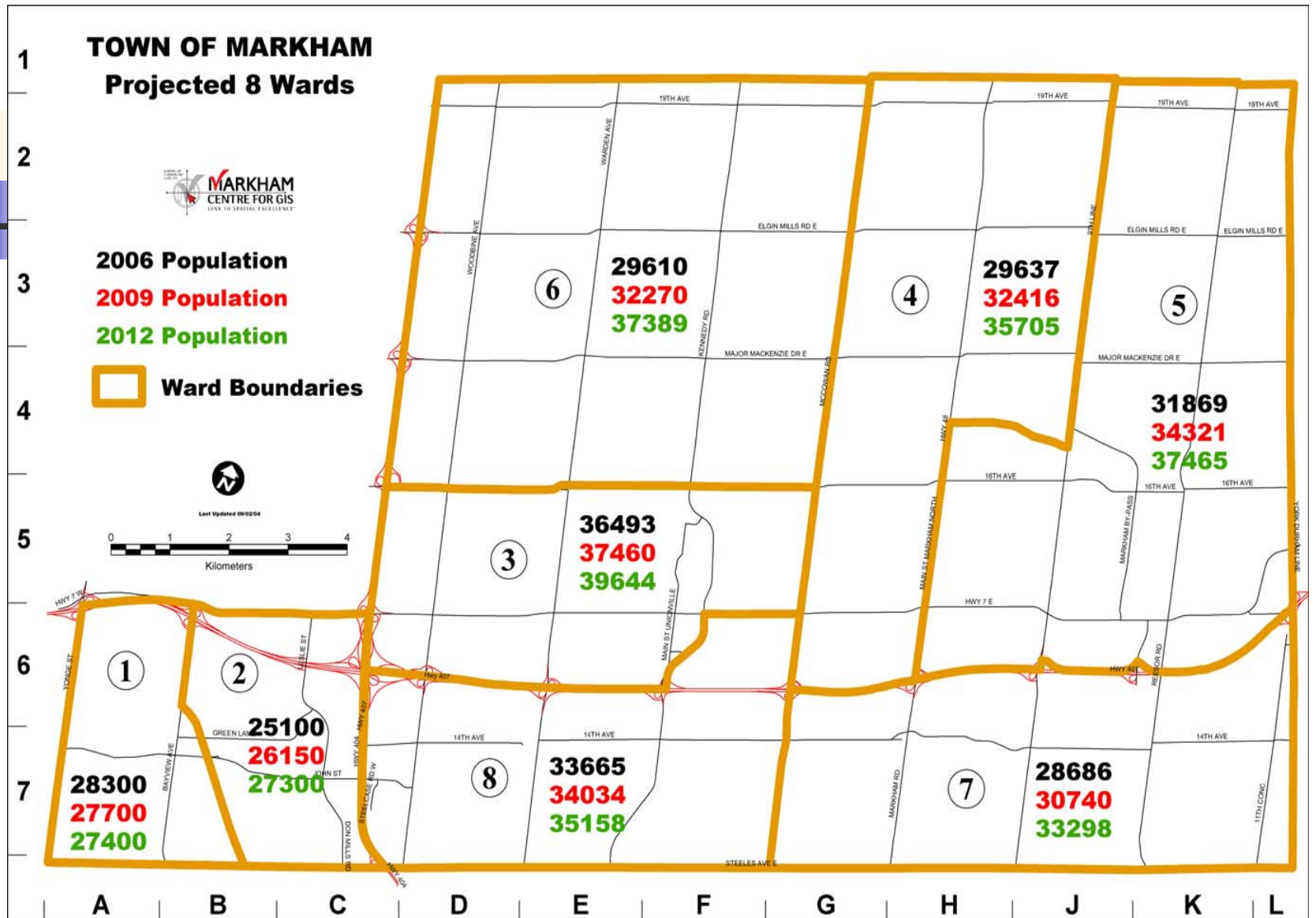
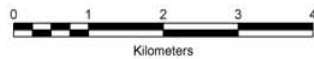
**2009 Population**

**2012 Population**

**Ward Boundaries**



Last Updated: 09/02/04



# TOWN OF MARKHAM Projected 8 Wards Option B

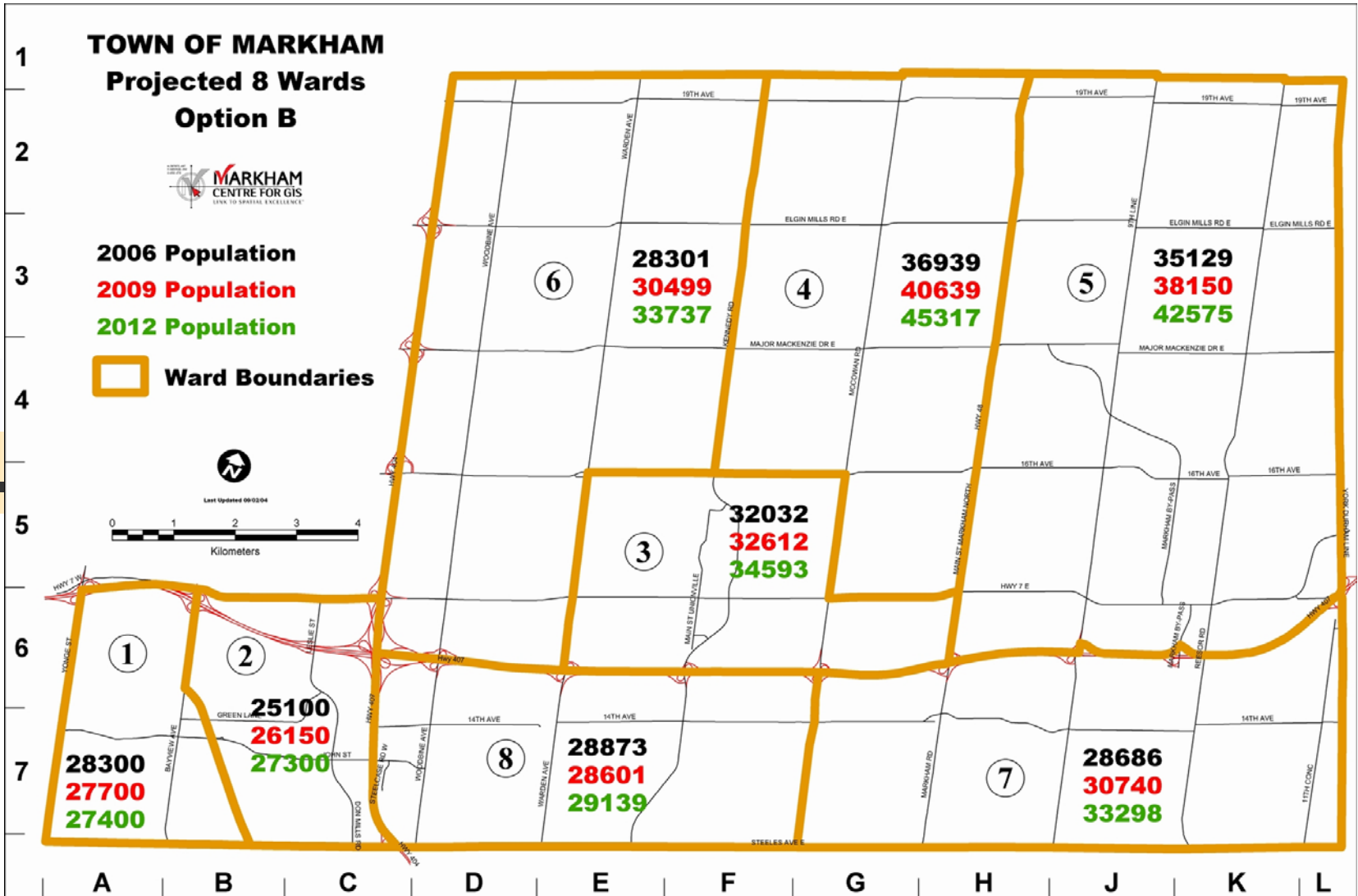
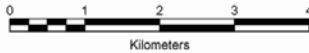


**2006 Population**  
**2009 Population**  
**2012 Population**

**Ward Boundaries**



Last Updated 09/22/04



# TOWN OF MARKHAM Projected 8 Wards Option A



**2006 Population**

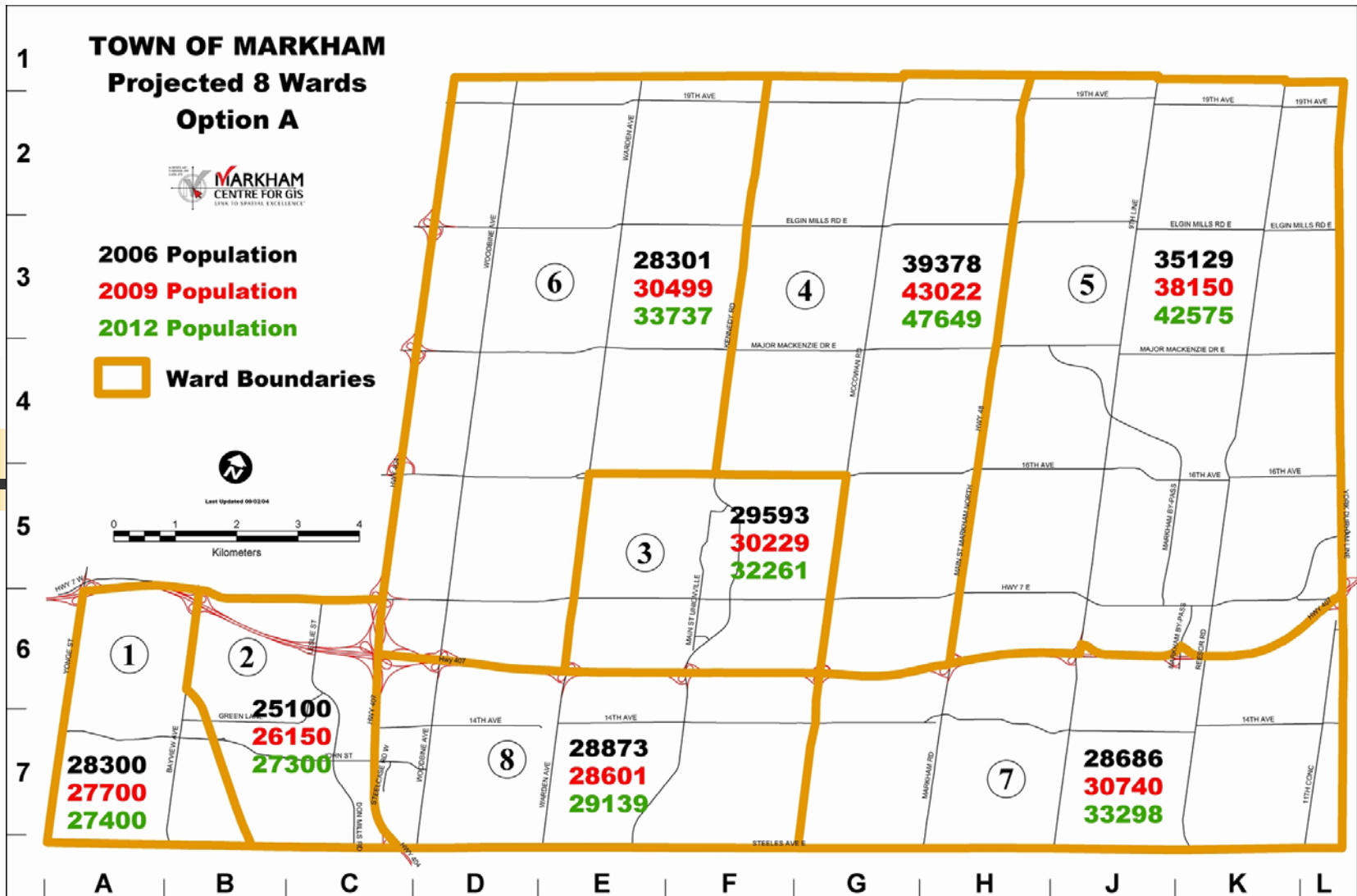
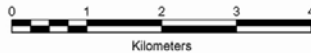
**2009 Population**

**2012 Population**

**Ward Boundaries**



Last Updated 09/02/04



# **TOWN OF MARKHAM** **Projected 8 Wards** **Option C**

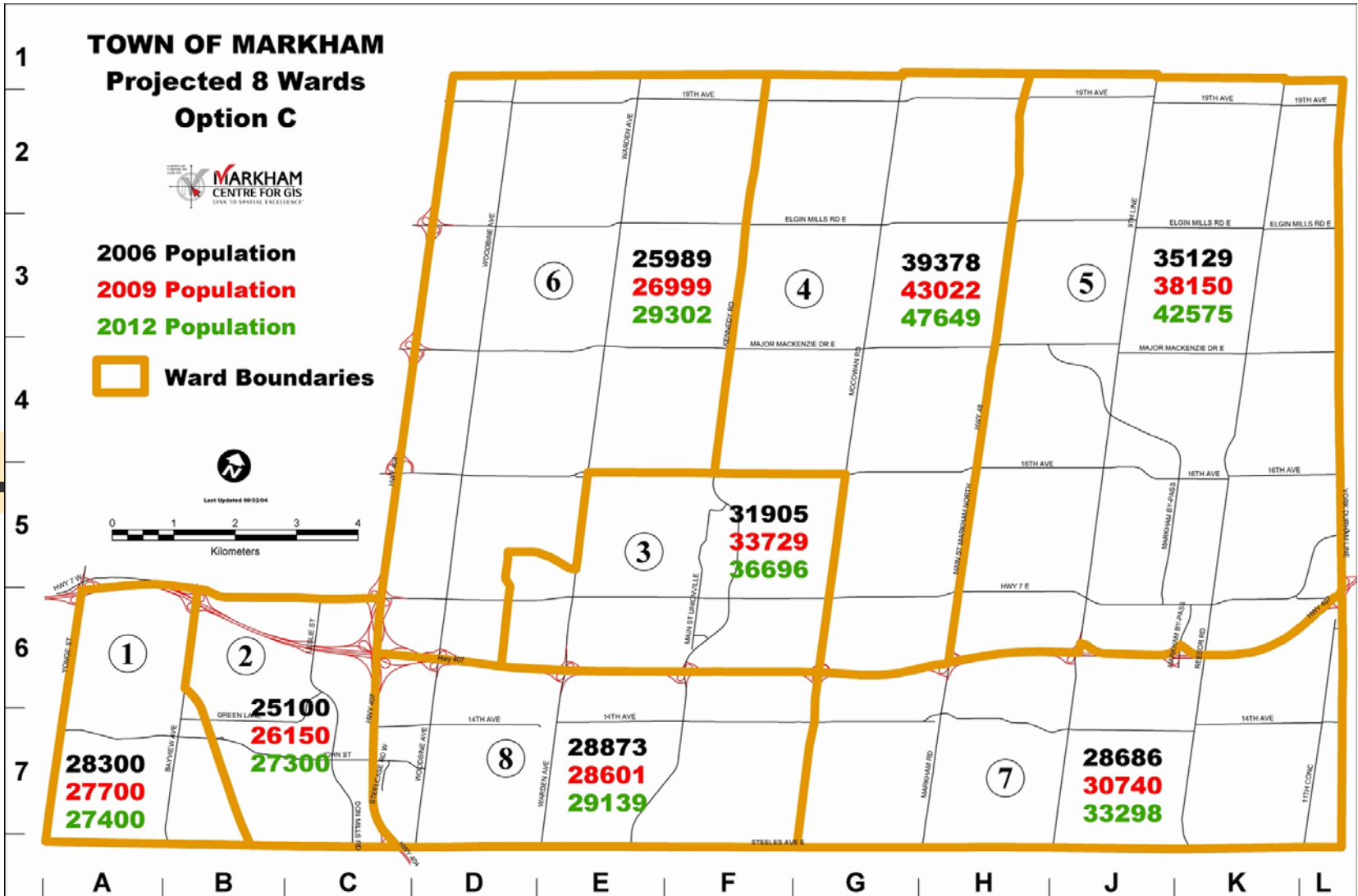
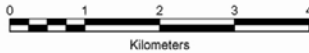


**2006 Population**  
**2009 Population**  
**2012 Population**

 **Ward Boundaries**



Last Updated: 09/22/04



# TOWN OF MARKHAM Projected 8 Wards Option D



**2006 Population**

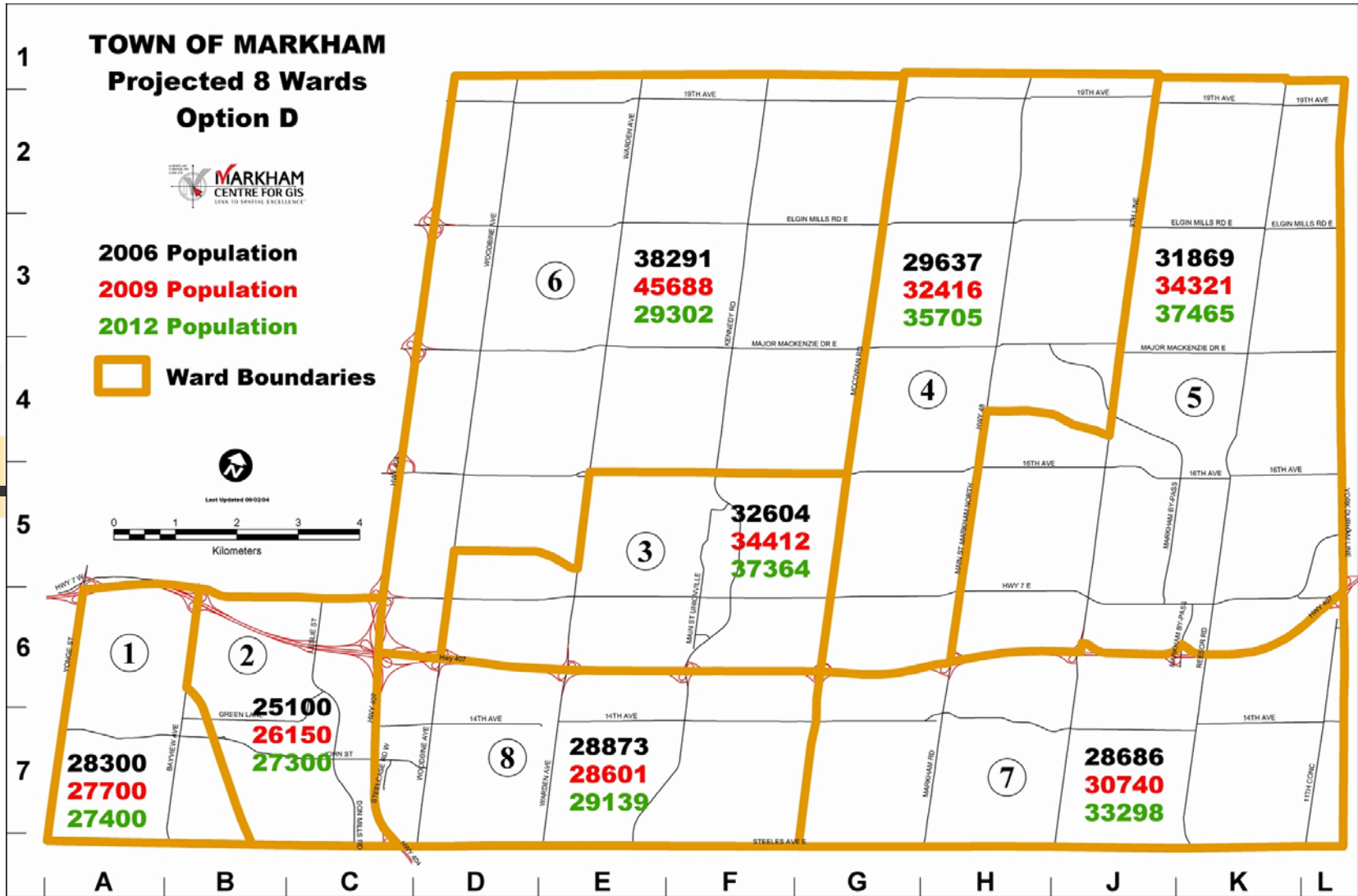
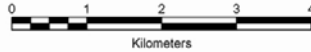
**2009 Population**

**2012 Population**

**Ward Boundaries**



Last Updated 06/02/04





# Direction

---

- Select an option and proceed with public consultation
- Retain status quo and review in 2 years