





**KEY MAP**

**LEGEND**

-  Existing Sidewalk
-  Walking Route (Distance / Walk Time)
-  Existing Crossing Guard
-  Proposed Crossing Guard

**EJ Sands Public School  
Crossing Guard Locations**

Engineering Dept.

October 2004



**Attachment A**