



Corporate Services Commission

Event Code: 2012-069 S

## COMMUNITY EVENT – WORK ORDER ROAD USE NOTIFICATION

**Event Name:** Remembrance Day

### **ORGANIZATION INFORMATION**

Name: Judi McIntyre  
Title: Executive Director  
Host Organization: Unionville B.I.A  
Address: 197 Main Street  
City, Province Unionville Ontario  
Postal Code L3R 2G8

Day Tel: 905 477-0117  
Eve Tel: 905-477-0117  
Cell Tel: 647-983-9054  
Fax:  
Email: info@unionvilleinfo.com  
Web: www.unionvilleinfo.com

### **ROAD USE CONTACT INFORMATION**

Day Prior: Name Judi McIntyre

Phone number: 905 477-0117

Day of Event: Name Judi McIntyre

Cell number: 647-983-9054

### **ROADS INVOLVED**

List the street(s) and/or roads affected and proposed closures from start to finish route.

- Main Street Unionville (business section) & south of Carlton Rd
- Main Street Unionville north of Fred Varley Drive

### **Date, time and location of the event**

Road Use/Closure Start Date: November 11, 2012

Road Use/Closure End Date: November 11, 2012

Road Use/Closure Set-up Time: 10 am

Road Use/Closure Tear Down Time: 11:45 am

Road Use/Closure Start Time: 10:45 am

Road use End Time: 11:30

Event Location: Bandstand, Main Street Unionville & Cenotaph

### **ALTERNATE ROUTE**

- Carlton east & west will be opened
- Fred Varley Drive
- Concession Road to the east of Main Street Unionville

•

### **BARRICADE(S) DROP OFF LOCATION(S) & QUANTITY**

1. 2 @ Main Street Unionville & Carlton Rd
2. 2@ Main Street Unionville & Fred Varley Dr

### **“ROAD CLOSED AHEAD” SIGNAGE – LOCATION(S)**

1. Main Street Unionville & Hwy 7
2. Main Street Unionville just north of railway tracks
3. Fred Varley Drive & Fonthill
4. Carlton Rd east & west of Main Street

### **ROAD CLOSED SIGNAGE**

1. Main Street Unionville & Carlton Rd
2. Main Street north of Fred Varley Drive

### **MUNICIPAL PARKING LOTS INVOLVED**

Use of Municipal Parking Lot No

Parking Lot Location: Time of Use

### **PARKING / TRAFFIC & TRANSPORTATION CONTROL PLAN**

Participant & Guest Parking Plan:

### **PYLONS & SAFETY VESTS**

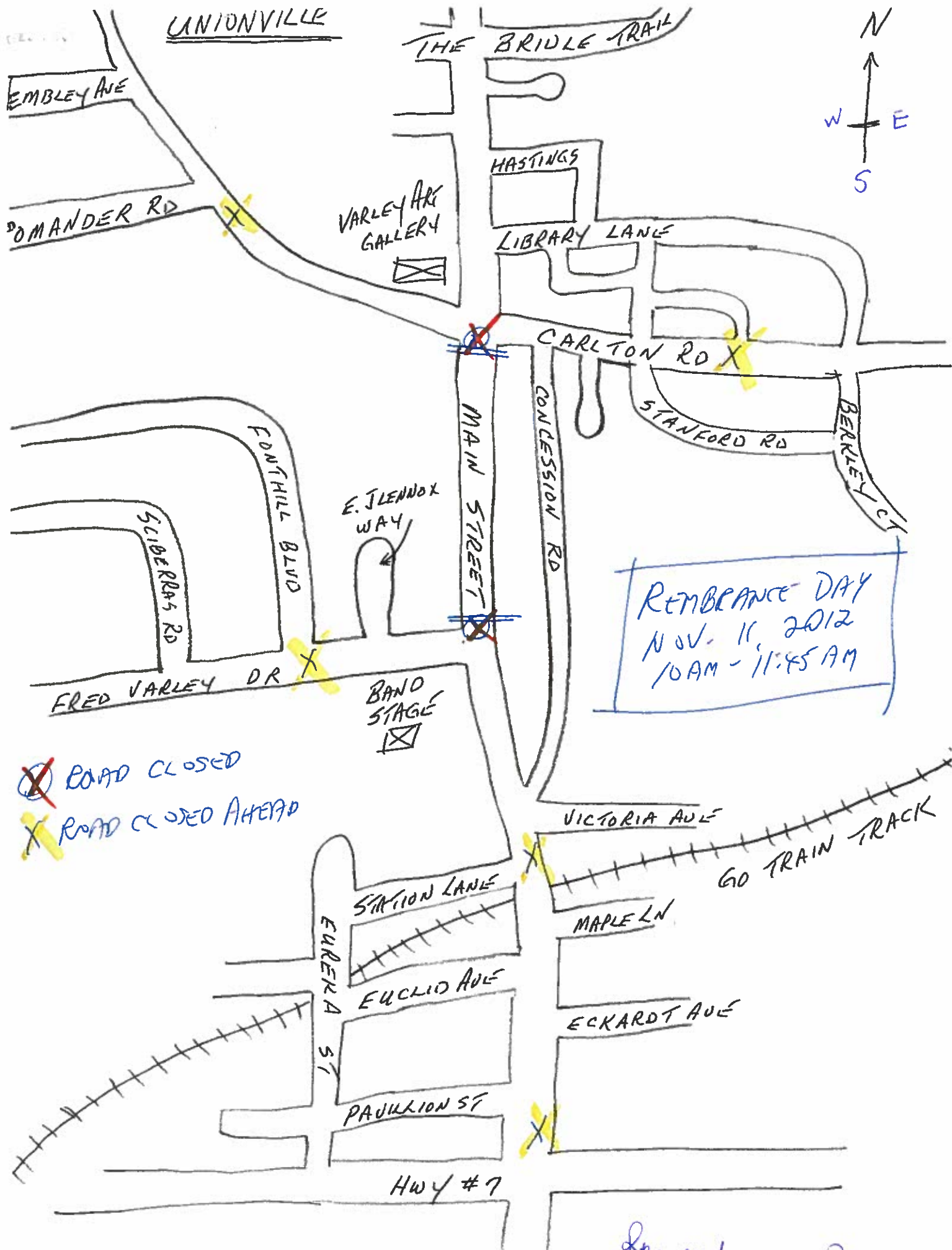
Quantity required: Pylons: n/a Vests: n/a



### **REGIONAL & PROVINCIAL ROADS**

Use of regional or provincial roads: Yes No

### **APPROVAL LEVELS**

- 1) Road use that is contained to Town of Markham roadways requires approval from the following group(s):
  - Clerks Department
    - Road use is contained within a specified area in which there is a minimum number of homes involves
  - Council Approval
    - Main traffic is interrupted
- 2) Road Use that occurs within the right-of-way of a regional road requires:
  - York Region Transportation & Works Department Permit
- 3) Road Use that occurs within the right-of-way of a provincial road:
  - Ministry of Transportation / Road Work Scheduling & Coordination Unit



 ROAD CLOSED  
 ROAD CLOSED AHEAD

Remembrance Day 2012-c