



Corporate Services Commission

Event Code: 2013-248

## COMMUNITY EVENT – WORK ORDER ROAD USE NOTIFICATION

**Event Name:** Night It Up

### **ORGANIZATION INFORMATION**

Name: Chris Yau  
Title: Chair Person  
Host Organization: Night It Up  
Address: 1075 Ellesmere Rd # 70  
City, Province: Scarborough Ont M1P 5C3  
Postal Code M1P 5C3

Day Tel:  
Eve Tel:  
Cell Tel: 416-725-2539  
Fax:  
Email: chirs.yau@power-unit.org  
Web:

### **ROAD USE CONTACT INFORMATION**

Day Prior: Chris Yau

Phone number: 416-725-2539

Day of Event: Alicia Ho

Cell number: 647-808-2547

### **ROADS INVOLVED**

List the street(s) and/or roads closed from start to finish route.

- North and south bound traffic will be closed on Town Centre Blvd north of Hwy 7 to Cox Blvd
- Town Centre Blvd between Cox Blvd to south of Apple Creek Blvd
- Wallis Way and Town Centre Blvd

### **Date, time and location of the event**

Road Use/Closure Start Date: July 12, 2013 @ 6:30 pm – 11:59 pm  
Road Use/Closure Start Date: July 13, 2013 @ 11:30 am – 11:59 pm  
Road Use/Closure End Date: July 14, 2013 @ 11:30 am – 8:00 pm  
Road Use/Closure Set-up Time: July 12 @ 6:30 pm;  
July 13 & 14 @ 7:00 am  
Road Use/Closure Tear Down Time: July 12, 13 - midnight  
July 14 – 8:00 pm  
Event Location: 101 Town Centre Blvd Parking lot

## **ALTERNATE ROUTE**

1. From Warden Ave go west on Apple Creek Drive to Woodbine Ave
2. From Hwy 7, north onto Roddick Rd and turn east to Cox Blvd

## **Road closure will be done by OTS**

## **BARRICADE(S) DROP OFF LOCATION(S) & QUANTITY**

1. (4) @ Cox Blvd & Town Centre Blvd
2. (2) @ entrance of Markham Civic Centre at Town Centre Blvd / Cox Blvd
3. (2) @ Wallis Way & Town Centre Blvd
4. (4) @ south of Apple Creek Blvd & Town Centre Blvd
5. (25) @ parking lot drop off at the Civic Centre parking lot on Thursday, July 12 – noon
6. TC 54 = (see map)

## **“ROAD CLOSED AHEAD” SIGNAGE – LOCATION(S)**

1. Hwy 7 and Town Centre Blvd – eastbound and westbound on Hwy 7
2. Town Centre Blvd & Apple Creek Blvd – eastbound and westbound on Apple Creek
3. St Moritz Way and Cox Blvd

## **Road Close Signage – Yes**

1. Cox Centre Blvd & Town Centre Blvd
2. Town Centre Blvd & Apple Creek
3. Wallis Way & Town Centre Blvd

Two (2) paid duty police officers & auxilliary police officers on site

## **MUNICIPAL PARKING LOTS INVOLVED**

Use of Municipal Parking Lot      Yes – VIP parking only

Parking Lot Location: Approval to be obtained from surrounding business areas

Time of Use – July 12 – 4 pm to July 14 to 9 pm

## **PARKING / TRAFFIC & TRANSPORTATION CONTROL PLAN**

Participant & Guest Parking Plan:

## **PYLONS & SAFETY VESTS**

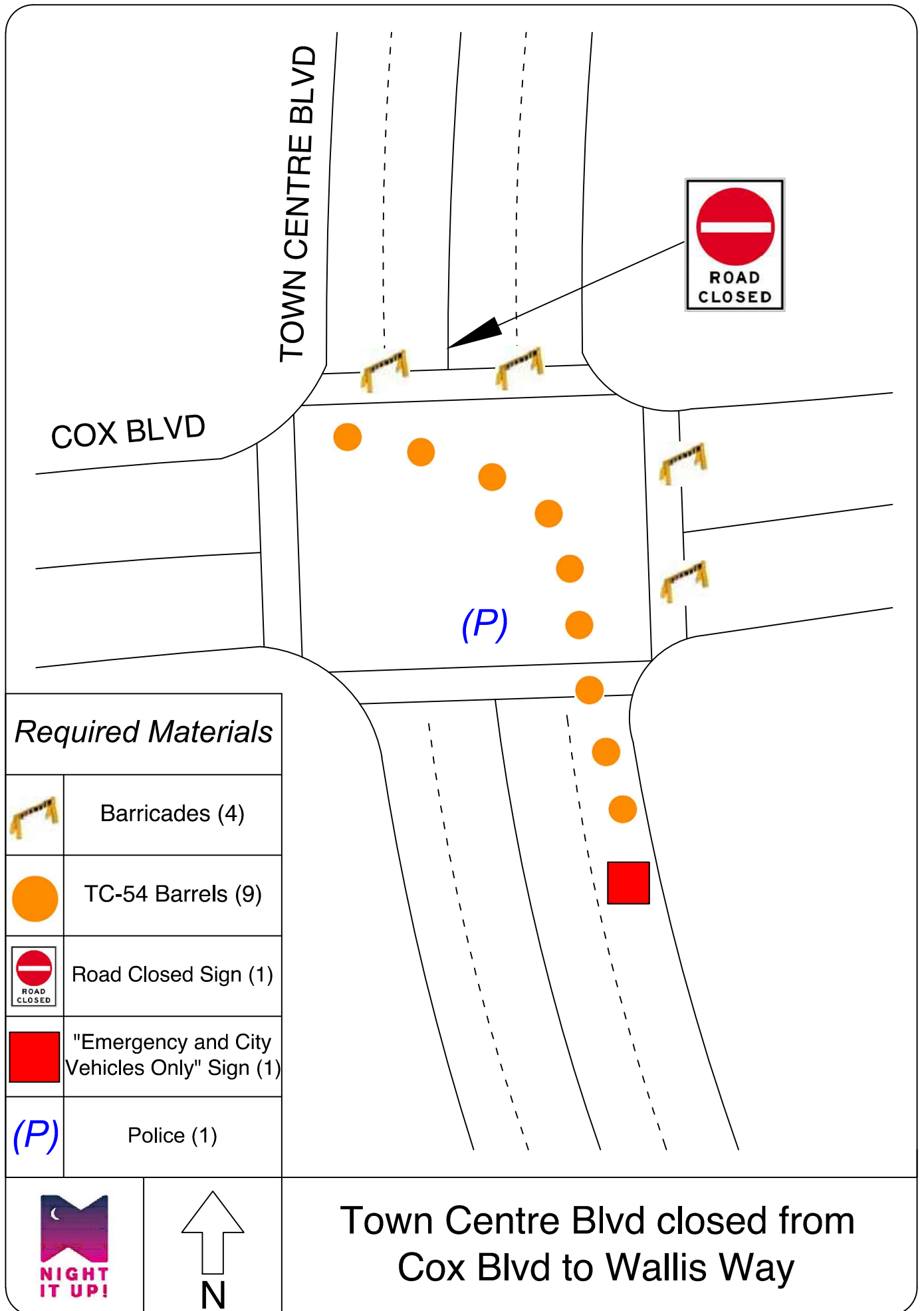
Quantity required:                      Pylons: 80                      Vests: 20

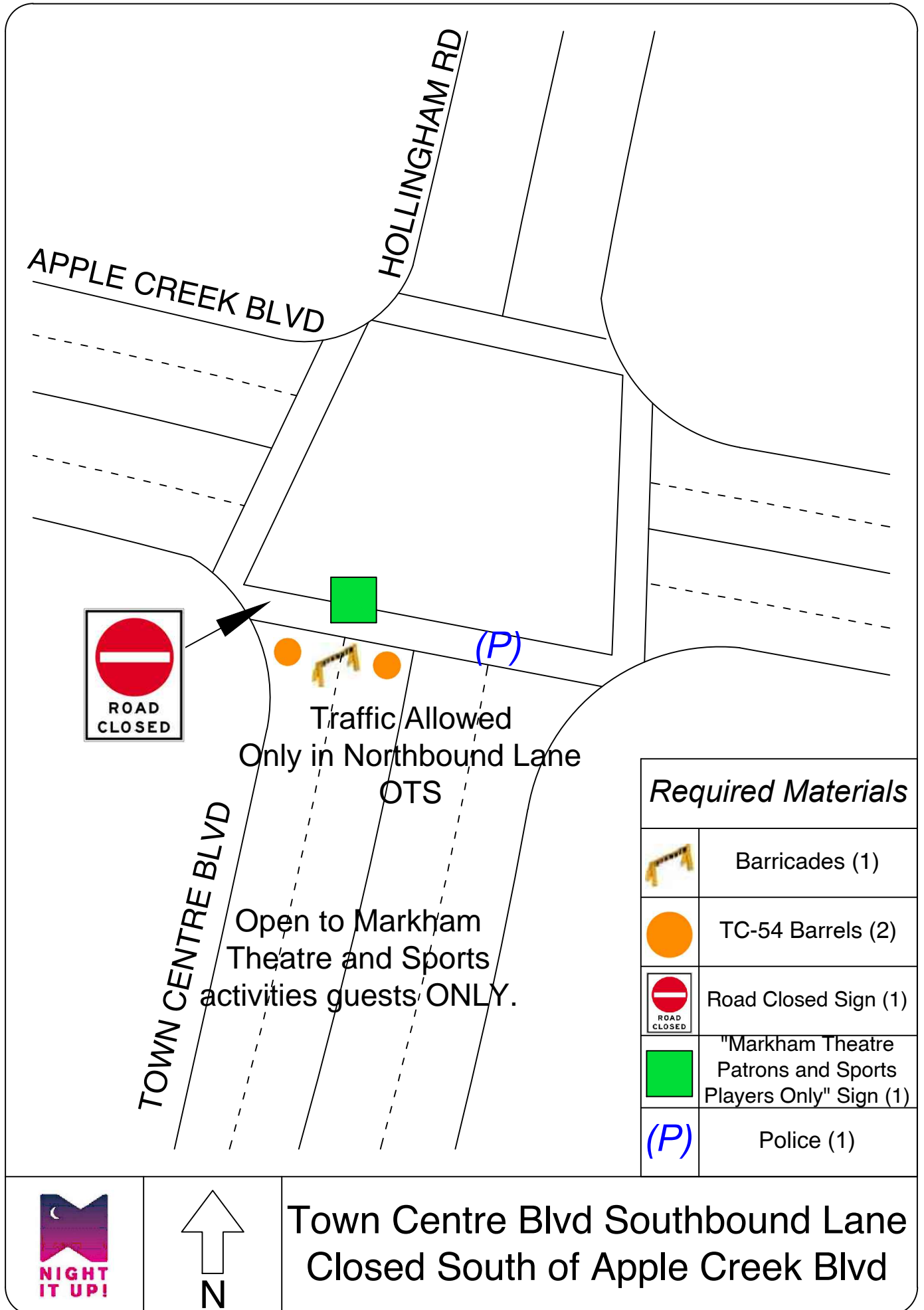
## **REGIONAL & PROVINCIAL ROADS**

Use of regional or provincial roads:                      No

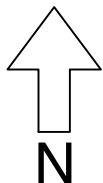
## **APPROVAL LEVELS**

- 1) Road use that is contained to Town of Markham roadways requires approval from the following group(s):
  - Clerks Department
    - Road use is contained within a specified area in which there is a minimum number of homes involves
  - Council Approval
    - Main traffic is interrupted
- 2) Road Use that occurs within the right-of-way of a regional road requires:
  - York Region Transportation & Works Department Permit
- 3) Road Use that occurs within the right-of-way of a provincial road:
  - Ministry of Transportation / Road Work Scheduling & Coordination Unit



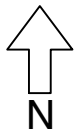
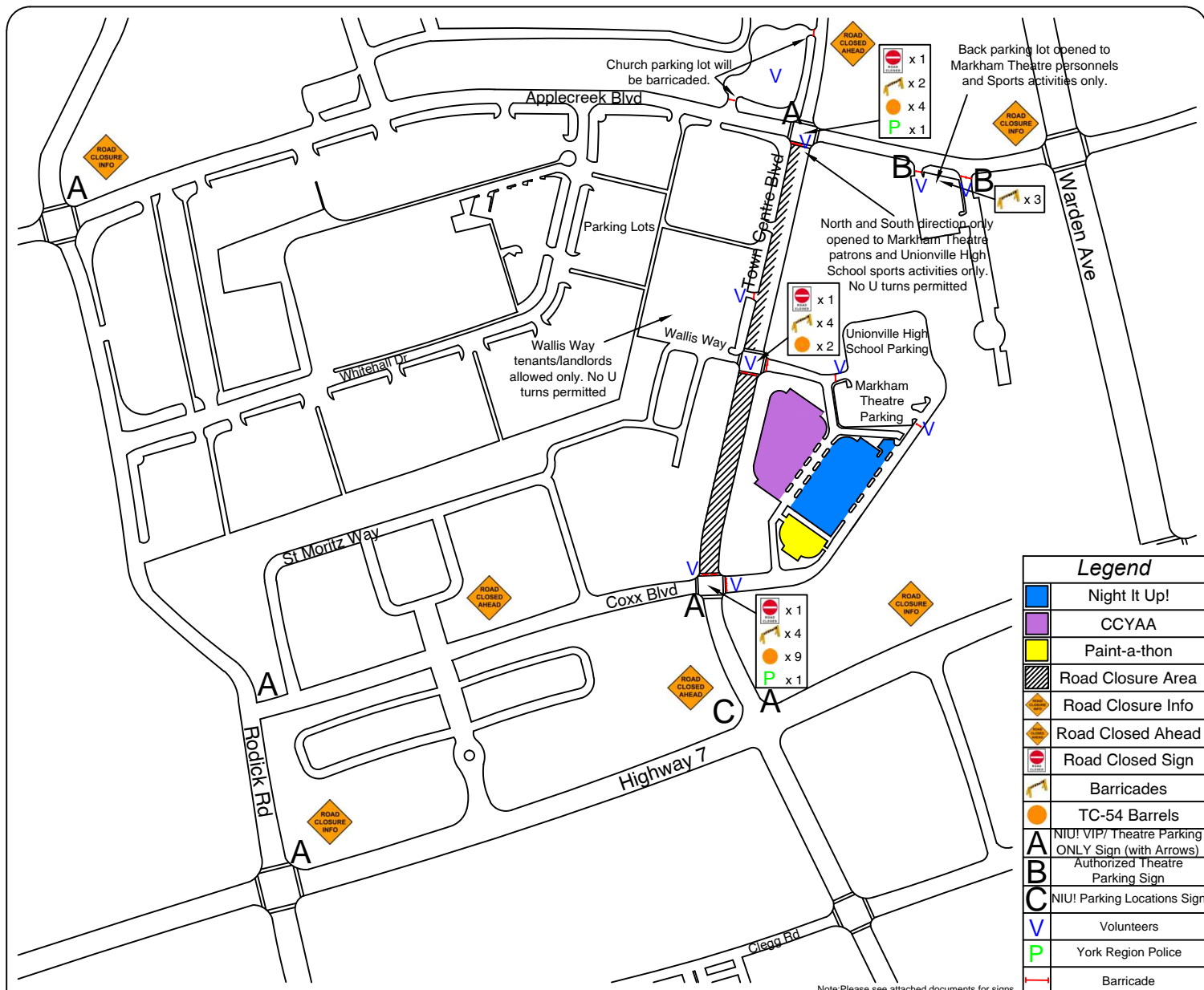


Required Materials	
	Barricades (1)
	TC-54 Barrels (2)
	Road Closed Sign (1)
	"Markham Theatre Patrons and Sports Players Only" Sign (1)
	Police (1)



Town Centre Blvd Southbound Lane  
Closed South of Apple Creek Blvd





Night It Up! Road Closure: Apple Creek Blvd to Coxx Blvd

8 May 2013

By: Jason Sekiguchi

Map is subject to change