




OFFICIAL PLAN


APPENDIX A - TORONTO AND REGION CONSERVATION AUTHORITY REGULATORY FRAMEWORK

For illustrative purposes only. The text of the Conservation Authority Act prevails.

DECEMBER 2013


SCALE
1:35,000



 Ontario Regulation 166/06
(Area subject to Toronto and Region Conservation Authority review)

Flood Vulnerable Areas

1. Cumber Creek Floodplain Area
2. Beaver Creek at Highway 7 Area
3. Rouge River west of Warden Avenue Area
4. Berczy Creek, Unionville Core Area Special Policy Area
5. Rouge River, Highway 7 and Main Street Unionville Area
6. Rouge River, River Bend Road/Campbell Court Area
7. Robinson Creek south of Bullock Area

 Floodplain (including hazard lands and hazard sites)

