




OFFICIAL PLAN

MAP 12 - URBAN AREA AND BUILT-UP AREA

DECEMBER 2013

SCALE
1:35,000



-  Provincial Built Boundary
-  Urban Area Boundary
-  Provincial Urban Growth Centre Boundary
-  Future Urban Area
-  Urban Area

