


# OFFICIAL PLAN











## MAP 6 - HYDROLOGIC FEATURES

DECEMBER 2013

SCALE  
1:35,000



### GREENWAY SYSTEM

-  Greenway System Boundary
-  Valleylands and Stream Corridors
-  Permanent and Intermittent Streams
-  Other Greenway System Lands including certain naturalized stormwater management facilities
-  Provincially Significant Wetlands
-  Locally Significant Wetlands
-  Unevaluated Wetlands
-  Oak Ridges Moraine Areas of High Aquifer Vulnerability
-  **WATERSHED BOUNDARIES**
-  **HAMLETS**

