


# OFFICIAL PLAN






## MAP 5 - NATURAL HERITAGE FEATURES AND LANDFORMS

DECEMBER 2013

SCALE  
1:35,000

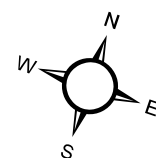


### GREENWAY SYSTEM

-  Greenway System Boundary
-  Woodlands
-  Other Greenway System Lands including certain naturalized stormwater management facilities
-  Permanent and Intermittent Streams
-  Oak Ridges Moraine Landform Conservation Area Category 2

### HAMLETS

MAJOR MACKENZIE DRIVE



16TH AVENUE

LESLIE STREET

HIGHWAY 404

HIGHWAY 7

HIGHWAY 407

14TH AVENUE

JOHN STREET

YONGE STREET

BAYVIEW AVENUE

DON MILLS ROAD

WOODBINE AVENUE

WARDEN AVENUE

KENNEDY ROAD

STEELES AVENUE

McCOWAN ROAD

MARKHAM ROAD

9TH LINE

REESOR ROAD

ELEVENTH LINE

YORK DURHAM LINE