



Corporate Services Commission

Event Code: 2014-039

COMMUNITY EVENT – WORK ORDER ROAD USE NOTIFICATION

Event Name: Shoppers Drug Mart Run for Women

Event Date: April 26, 2014
Delivery by: hired contractor

ORGANIZATION INFORMATION

Name: Kate Lloyd
Title: Director
Host Organization: Shoppers Drug Mart
Address: 14845 Yonge Street Unit 6 # 255
City, Province Aurora, Ontario
Postal Code L4G 6H8

Day Tel: 416-617-5529
Eve Tel:
Cell Tel:
Fax:
Email: kate.lloyd@flowmarketing.ca
Web:

ROAD USE CONTACT INFORMATION

Day Prior: Kate Lloyd

Phone number: 416-617-5529

Day of Event: Alex Krievings

Cell number: 416-220-2488

ROADS INVOLVED

The following roads will be closed:

- | | |
|--|----------------------|
| 1. Main Street Unionville from Carlton to Fred Varley Drive | (8am to 10:30am) |
| 2. Main Street Unionville from Fred Varley Dr to Hwy 7 | (8am to 9:30am only) |
| 3. Carlton Road from the East parking lot entrance to Pomander Rd | (8am-10:30am) |
| 4. Eckhardt Ave | (8:15am-9:30am) |
| 5. Euclid Street | (8:15am – 9am only) |
| 6. Eureka Street from Euclid St to Pavillion Street | (8:15 – 9am only) |
| 7. Pavillion Street | (8:15-9am only) |
| 8. Fred Varley Drive from Main Street to Fonthill Blvd | (8:15am – 10:30am) |
| 9. Fonthill Blvd | (8:15am-10:30am) |
| 10. Krieghoff Ave from first Fonthill Blvd intersection to the second Fonthill Blvd intersection | (8:15am-10:30am) |
| 11. Merchant Rd | (8:15am-10:30am) |
| 12. Pomander Rd from Crosby trail to Carlton Rd | (8:45am-10:30am) |

Date, time and location of the event

Road Use/Closure Start Date: April 26, 2014

Road Use/Closure End Date: April 26, 2014

Road Use/Closure Set-up Time: 5:00 am

Road Use/Closure Tear Down Time: 1:00 pm

Road Use/Closure Start Time: 8:00 am

Road use End Time: 10:30 am

Event Location: Main Street Unionville

5K Run:

1. Beginning on Main Street Unionville just south of Carlton Rd
2. Heading south to Euclid St, West on Euclid St to Eureka Street
3. South on Eureka to Pavillion Street, East on Pavillion Street to Main Street
4. North on Main Street to Eckhardt Ave, East on Eckhardt Ave
5. Catch the Austin Park trail and run around the outside of it
6. Come back to Eckhardt Avenue to Main Street, North to Finish line

10K Run:

1. Follow the 5K route, coming back up Main Street turn West on Fred Varley
2. North on Fonthill, then North on Krieghoff Ave
3. North on Merchant Rd to catch the Crosby Park trail over to Pomander Rd
4. Come out onto Pomander from trail to Carlton Rd, cross Carlton Rd into Toogood Pond
5. Run through Toogood, come back out at Carlton and Pomander Rd
6. Follow route back to through trail, Merchant Rd, Krieghoff Ave, Fonthill Blvd and Fred Varley Drive to Main Street
7. North on Main Street to Finish line

ALTERNATE ROUTE

- Highway 7
- Kennedy Rd
- Village Parkway
- Carlton from Main St to Kennedy Rd and Pomander to Warden Ave
- Main Street north of Carlton
- Sciberras Rd.

BARRICADE(S) DROP OFF LOCATION(S) & QUANTITY

1. Organizer has hired contractor to supply equipment

“ROAD CLOSED AHEAD” SIGNAGE – LOCATION(S)

1.

MUNICIPAL PARKING LOTS INVOLVED

Use of Municipal Parking Lot Yes No

Parking Lot Location: Time of Use

PARKING / TRAFFIC & TRANSPORTATION CONTROL PLAN

Participant & Guest Parking Plan:

PYLONS & SAFETY VESTS

Quantity required: Pylons: 100 Vests: 50

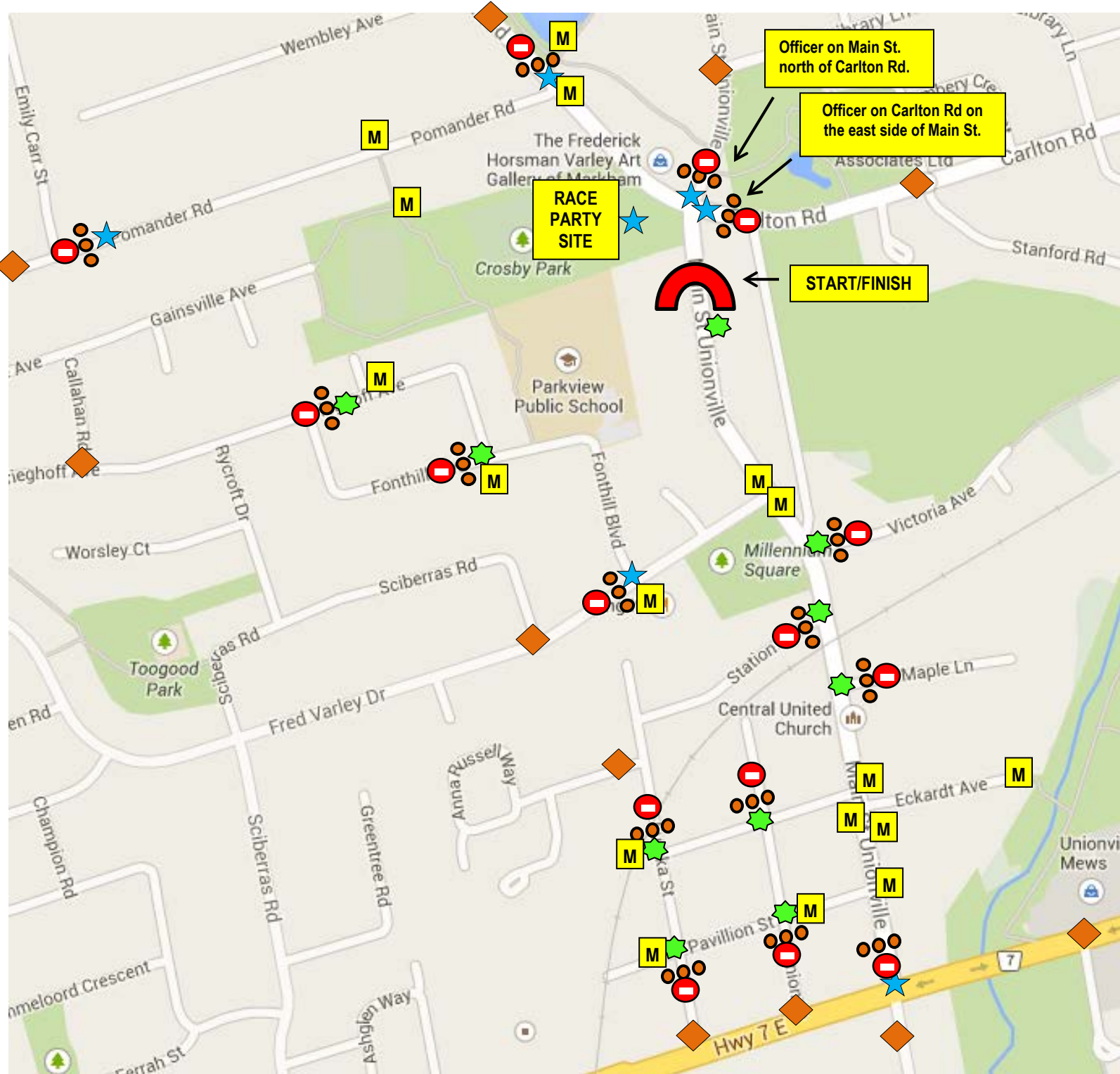
REGIONAL & PROVINCIAL ROADS

Use of regional or provincial roads: Yes No










APPROVAL LEVELS

- 1) Road use that is contained to City of Markham roadways requires approval from the following group(s):
 - Clerks Department
 - Road use is contained within a specified area in which there is a minimum number of homes involves
 - Council Approval
 - Main traffic is interrupted
- 2) Road Use that occurs within the right-of-way of a regional road requires:
 - York Region Transportation & Works Department Permit
- 3) Road Use that occurs within the right-of-way of a provincial road:
 - Ministry of Transportation / Road Work Scheduling & Coordination Unit

2014 SHOPPERS DRUG MART RUN FOR WOMEN TRAFFIC MANAGEMENT PLAN - UNIONVILLE



****Placement of traffic control devices on map is approximate**

-  PAID DUTY OFFICER
-  AUXILIARY OFFICER
-   ROAD CLOSED
-   TC-54 BARREL CONES
-   ROAD CLOSED AHEAD
-  VOLUNTEER MARSHAL

8:00am: Soft closure begins at all intersections – it is the discretion of the officer to allow vehicles through.

8:15am: Hard closure in effect – no vehicles allowed to pass through any intersections.

8:30am: 10k race begins

8:45am: 5k race begins

10:00am: Girls 1k begins on Main St.



Saturday, April 26, 2014
Unionville, ON

10K & 5K COURSE MAP

