



REQUEST RECEIVED: May 26, 2014

EVENT CODE 2014- 027

**COMMUNITY EVENT – WORK ORDER  
ROAD USE NOTIFICATION**

**EVENT NAME: Unionville Festival**

**EVENT ORGANIZER CONTACT – ORGANIZATION INFORMATION**

Name: Mona Babin  
Title: Chair  
Host Organization: Unionville Village Festival  
Address: 64 Couperthwaite Crescent  
City, Prov, PC: Unionville, On L3R 6M8

Day Tel: 416-666-9229  
Eve Tel: 905-479-6792  
Cell Tel: 416-666-9229  
Email: mtmbabin@rogers.com  
Web:

**ROAD USE CONTACT INFORMATION**

Day Prior: Mona Babin 416-666-9229

Day of: Mona Babin 416-666-9229

**ROADS INVOLVED** (please provide the route & map)

Saturday, June 7, 2014

0600h - 2000h

This event will utilize both sidewalks and roadways on the following roads:

- Main Street Unionville north from Concession Road to south of Carlton Road
- No access from Main Street Unionville east onto
  - a. Carlton Road
- No access from Main Street Unionville west onto
  - a. Fred Varley Drive
  - b. Carlton Road
- Main Street Unionville north from Highway 7 to south of Bridle Trail
- Fred Varley Drive west from Main Street to east of Fonthill Boulevard
- Fred Varley Drive west of EJ Lennox Way east of plaza driveway -will have limited access for residents
- Carlton Road west of Wembley Avenue to Chamberry Cres
- No access from Main Street Unionville east onto
  - a. Eckardt Avenue
  - b. Maple Lane
  - c. Victoria Avenue
  - d. Carlton Road
- No access from Main Street Unionville west onto
  - a. Pavilion Street
  - b. Euclid Street
  - c. Station Lane
  - d. Fred Varley Drive
  - e. Main Street Lane (west)
  - f. Carlton Road (east & west)

- No access from Main Street Unionville east onto
  - a. Library Lane
  - b. The Bridle Trail
- No access from Main Street Unionville west onto
  - a. Toogood Pond Park

### Street Sweeping

- Request for Main Street Unionville to be swept **on Thursday, May 29, 2014**. This must be done prior to marking the street for the booths and this occurs first thing on Friday morning. Thank you.
- Request for Main Street Unionville and the Crosby Curling Club parking lot to be swept on Monday, June 3 following the pick up of all picnic tables

Please indicate the date, time and location of the event

Event Set-up Date: Sat, June 7, 2014      Event Tear Down Date: June 7, 2014

Event Set-up Time: 6:00 am      Tear Down Event Time: June 7 @ 8:00 pm

Event Start Time: 7:00 am      Event End Time: June 7 @ 6:00 pm

Event Location: Main Street Unionville / Carlton Rd

### **ALTERNATE ROUTE OR SITE PLAN**

Carlton Rd (Closed from Wembley to Chambrery)	Access to Kennedy Rd	North on Village Pkwy, East on 16 <sup>th</sup> to Kennedy
	Access to Carlton	North on Kennedy, West on 16 <sup>th</sup> South on Village Pkwy
Main St. (Closed from Hwy 7 to Library Lane)	Access Main St. North of Library Lane	East on Hwy 7, North on Kennedy West on Bridle Trail
	Access to Hwy 7	East on Bridle Trail, South on Kennedy to hwy 7
Access to Toogood Pond (Pondapalooza)	From Wembley / Carlton	West on Carlton, North on village Pkwy East on 16 <sup>th</sup> Ave South on Kennedy West on Bridle Trail South on Main St to Toogood Pond Rd
	From Carlton & Chambrery	East on Carlton North on Kennedy West on Bridle Trail South on Main St to Toogood Pond Rd

### **BARRICADES DROP LOCATION(S):**

**Location of barricade drop points:**

**Location Requirement Comment**

Please see Attached (Schedule) for location of barricades, road close signs, etc.

**“Road Closed Ahead” signage? Yes**  
Please see worksheet

**MUNICIPAL PARKING LOTS INVOLVED**

Use of Municipal parking lot                      No

Indicate the Parking Lot Location \_\_\_\_\_ Time of Use \_\_\_\_\_

**PARKING/ TRAFFIC & TRANSPORTATION CONTROL PLAN**

Participant and Guest Parking Plan:

---

**PYLONS & SAFETY VESTS**

Quantity required: Client will hire security

Pylons: \_\_\_\_\_ **N/A** \_\_\_\_\_

Safety Vests: \_\_\_\_\_ **N/A** \_\_\_\_\_

**REGIONAL & PROVINCIAL ROADS**

Use of regional or provincial roads                      No

**Road Closure Fee:**

Amount:                      \$100.00 plus HST

Credited to Account Number: 700-998-9299

**Approval Levels:**

Road Use that is contained to City of Markham roadways requires approval from the following group(s):

☐ Clerks Department

Road use is contained within a specified area in which there is a minimum number of homes involved

☐ Council Approval

Main traffic is interrupted

Road Use that occurs within the right-of-way of a regional road requires:

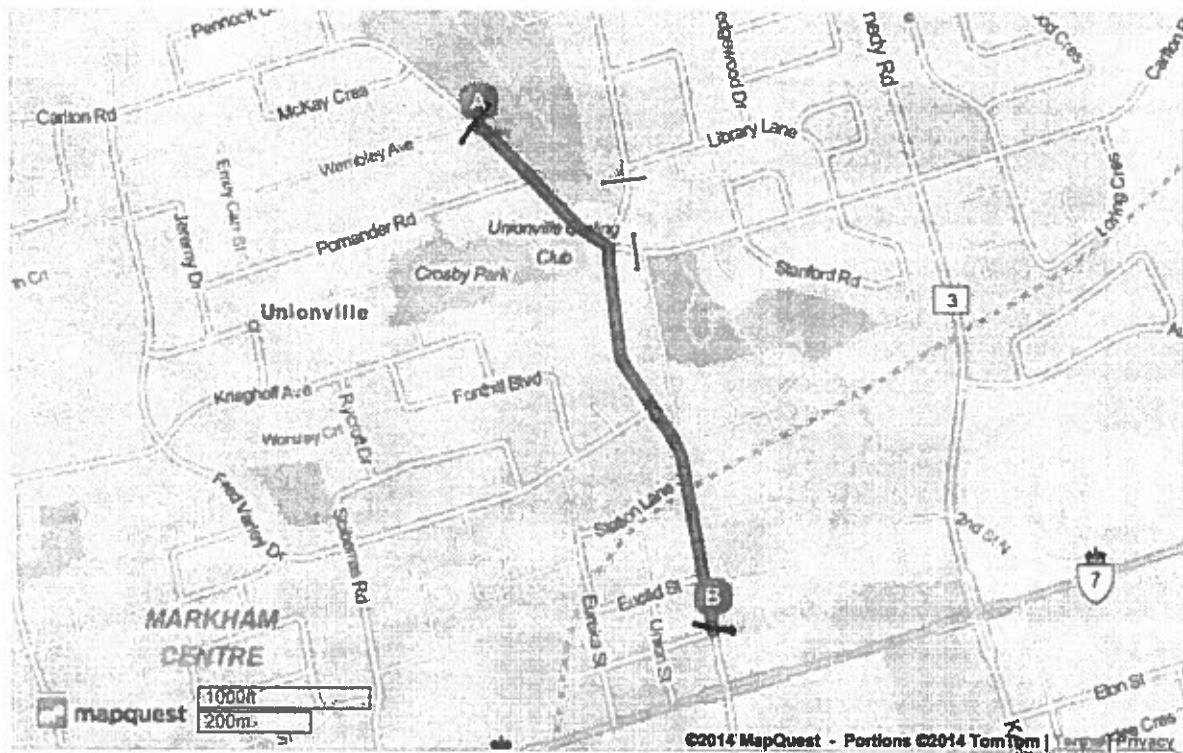
☐ York Region Transportation & Works Department Permit

Road Use that occurs within the right-of-way of a provincial road:

☐ Ministry of Transportation/Road Work Scheduling & Coordination Unit**Cancellation of a Road Closure:**

If the timing of the road closure is altered for any reason, the applicant must immediately notify the following emergency services:

- |  |                              |
|--|------------------------------|
| • Markham Fire & Emergency Services            | 905-477-2011                 |
| • York Region EMS                              | 800-668-7821 or 705-726-8103 |
| • York Regional Police                         | 905-881-1221 ext. 7001       |
| • City of Markham, Community Event Coordinator | 905-477-7000 ext. 3797       |



Unionville Festival  
Barri cads

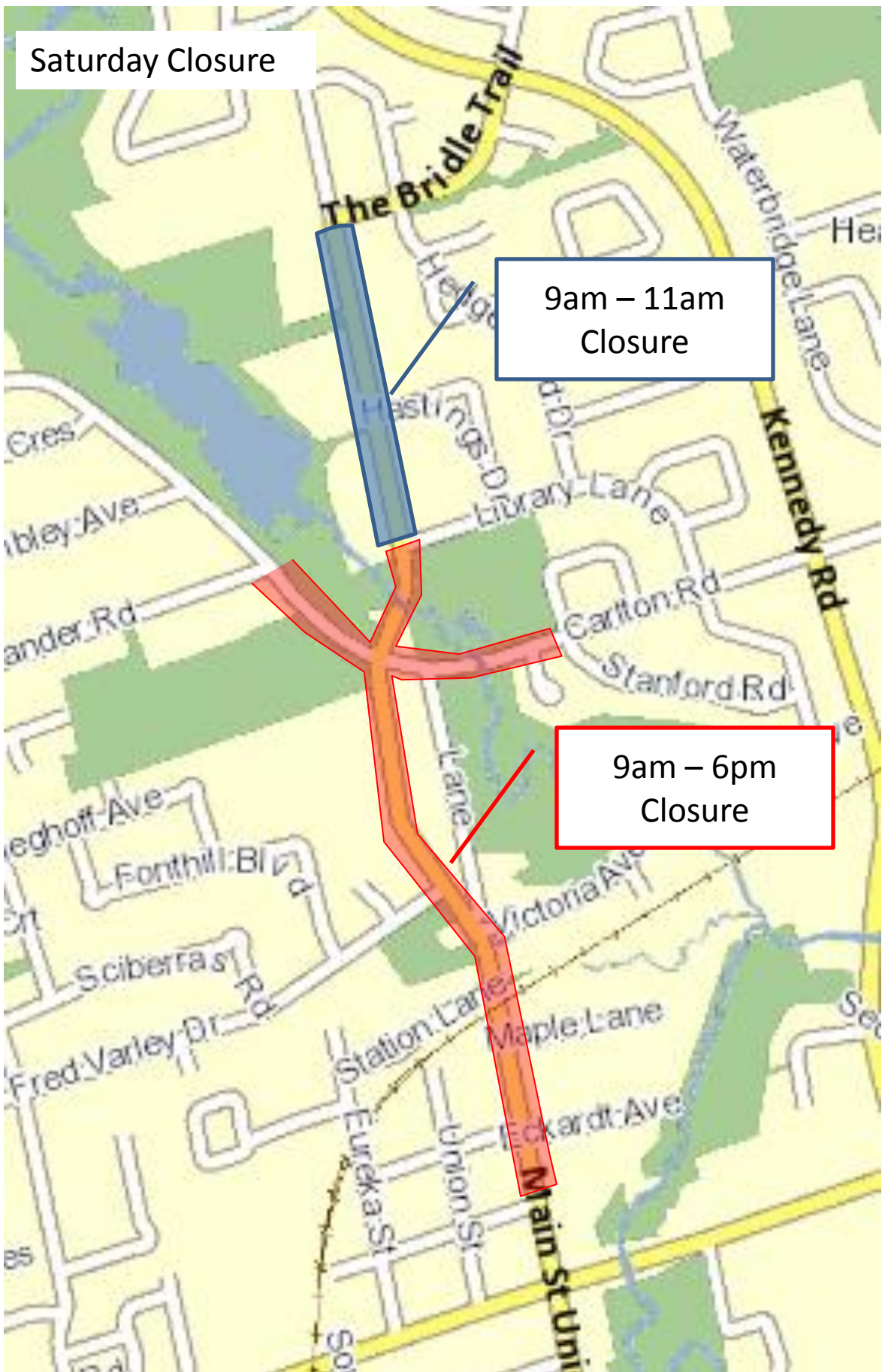
Unionville Festival 2014  
Road Closure and Barricade List

Location	Requirement	Comment
Fred Varley Plaza - east end, near fence	10 barricades (Coroplast)	
Fred Varley Plaza - east driveway entrance	2 barricades	
Fred Varley Dr. and Fonthill Blvd.	2 barricades	
Fred Varley Dr. and Fonthill Blvd.	Road Closed Sign	
Parkview Public School - east driveway entrance	2 barricades	
Main St Unionville & Pavillion - north side	3 barricades	
Main St Unionville & Pavillion - north side	Road Closed Sign	
Main St Unionville and Toogood Pond Road	1 barricade	Post Sign to read "Parking Lot Closed at 1500H for Fireworks"
Main St Unionville and The Bridle Trail	2 barricades	
Main St Unionville and The Bridle Trail	Road Closed Sign	
Main St Unionville and Hastings Dr.	2 barricades	
Main St Unionville and Library Lane	2 barricades	
Main St Unionville and Library Lane	Road Closed Sign	Security comment: Friday Night/Sunday@Carlton
Main St Unionville and Carlton Rd.	10 barricades (Coroplast)	3 For Friday Night/Sunday, 7 for Main St West Driveways + Signs
Main St Unionville, South Exit of Crosby Arena	2 barricades	For Friday Night/Sunday
Hedgewood Dr and Library Lane	Road Closed Ahead Sign	
Hastings Dr and Library Lane	1 barricade	
Main St Unionville and Victoria Ave.	3 barricades	"Victoria Only" sign - resident
Main St Unionville and Station Lane	2 barricades	
Main St Unionville and Euclid St.	3 metal self-standing barricades	manned only during parade
Main St Unionville and Pavillion St.	3 metal self-standing barricades	manned only during parade
Lane 5932 (behind Unionville Arms, by garbage bins)	7 barricades (Coroplast)	Assembled by U'ville Arms
Lane 5932 (behind 157 Main St ramp/driveway)	4 barricades	To loop at bottom of ramp
Carlton Rd north side (Chambery Cres to Lane 5932)	10 TC-54 Traffic Barrels	
Carlton Rd and Lane 5932 (north end)-beside 209 Main		Use barricades from Main/Carlton
Carlton Rd and Chambery Cres	3 barricades	
Carlton Rd and Chambery Cres	Road Closed Sign	
Carlton Rd and Wembley Ave.	5 barricades	"Wembley Only" Sign,
Carlton Rd and Wembley Ave.	4 TC-54 Traffic Barrels	
Carlton Rd and Wembley Ave.	Road Closed Sign	
Carlton Rd and Pomander Rd.	4 metal self-standing barricades	
Carlton Rd and Kennedy Rd.	Road Closed Ahead Sign	
Carlton Rd and Fred Varley	Road Closed Ahead Sign	
Fred Varley and Sciberras	Road Closed Ahead Sign	
Main Street Unionville Train Tracks	4 TC-54 Traffic Barrels	

## Saturday Closure

9am – 11am  
Closure

9am – 6pm  
Closure





Sunday Closure

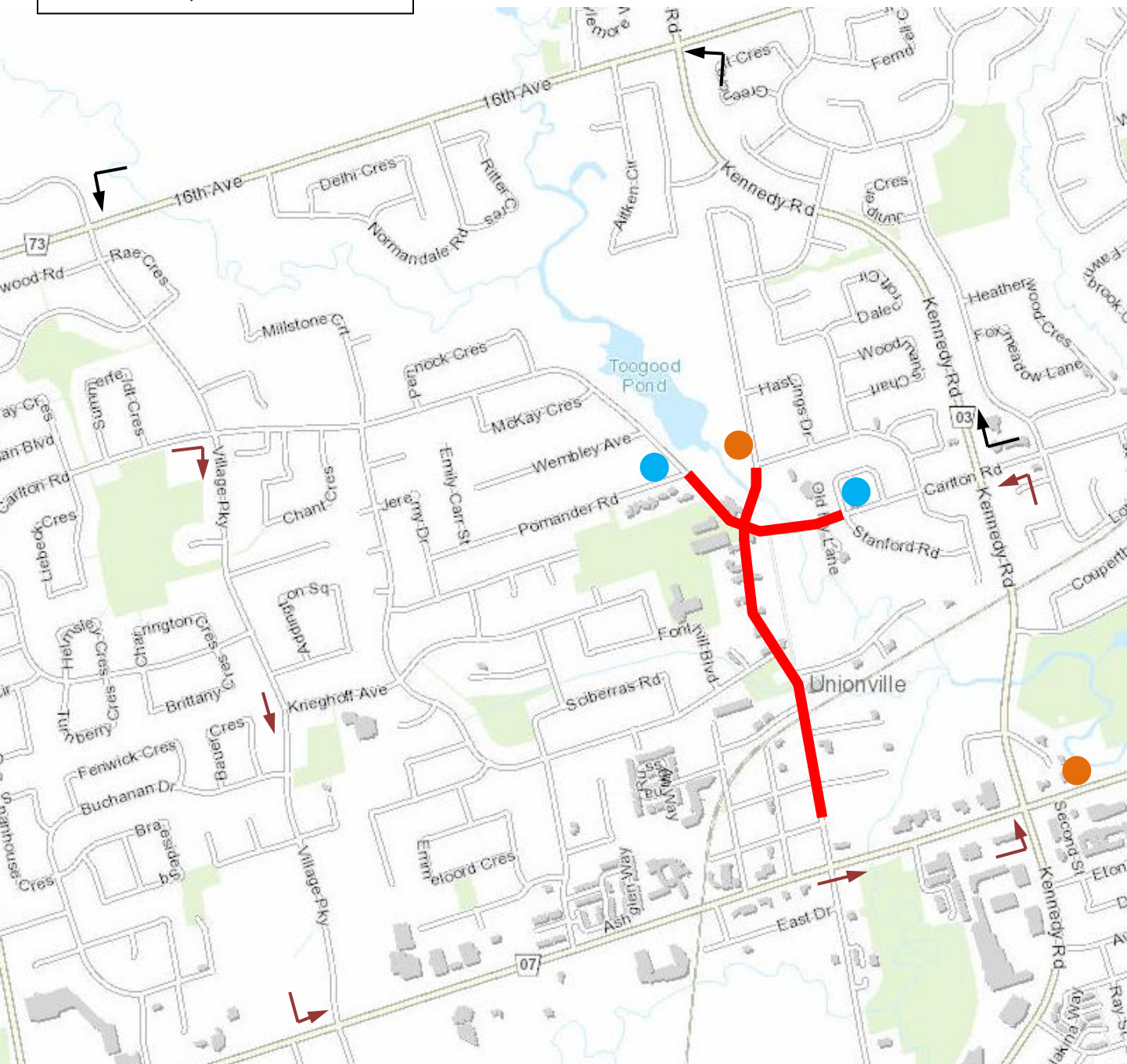


9am – 6pm  
Closure



ROAD CLOSED  
CARLTON RD FROM  
POMANDER TO CHAMBERY  
JUNE 7, 9AM – 6PM

Detour Route for  
Saturday June 7, 9am-11am



ROAD CLOSED  
MAIN ST UNIONVILLE FROM  
CARLTON TO HWY 7  
JUNE 7, 9AM – 6PM



# Saturday Closure

TC-53 = 2  
RB-92 = 1

Main St Unionville Closed btwn The  
Bridle Trail & Library Lane  
June 7. 9am – 11am

TC-53 = 1

TC-53 = 2

Road Closed  
Ahead Sign

TC-53 = 2  
RB-92 = 1





## Saturday Closure

Main St Unionville Closed btwn  
Library Lane & Pavillion St  
June 7, 9am -6pm

Closure after 11am  
TC-53 = 2  
RB-92 = 1

TC-53 = 3  
RB-92 = 1





## Saturday Closure

Main St Unionville Closed btwn  
Library Lane & Pavillion St  
June 7, 9am -6pm

TC-53 = 3  
RB-92 = 1





## Saturday Closure

Main St Unionville Closed btwn  
Library Lane & Pavillion St  
June 7, 9am -6pm

TC-53 = 2

TC-53 = 3  
RB-92 = 1

TC-53 = 2

TC-53 = 2

Fonthill Blvd

E J Lennox Way

Fredrick Dr

Main St Unionville

Library Lane

Station Lane



Main St Unionville Closed btwn  
Library Lane & Pavillion St  
June 7, 9am -6pm

## Saturday Closure

TC-53 = 2

TC-53 = 2

TC-53 = 2

TC-53 = 4  
RB-92 = 1





## Sunday Closure

Main St Unionville Closed btwn  
Carlton Rd & Station Lane  
June 8, 9am -6pm

TC-53 = 3  
RB-92 = 1





## Sunday Closure

Main St Unionville Closed btwn  
Carlton Rd & Station Lane  
June 8, 9am-6pm

TC-53 = 3  
RB-92 = 1

TC-53 = 2

TC-53 = 3  
RB-92 = 1

TC-53 = 2

Fonthill Blvd

E J Lennox Way

Frederick Dr

Main St Unionville

Station Lane