

**COMMUNITY EVENT – WORK ORDER
ROAD USE NOTIFICATION****Event Name: Angus Glen Half Marathon**

Date: November 2, 2014

Delivery by: SIDAN Contractor

Overview: Running race in support of Markham Stouffville Hospital, 10th year anniversary of the event.**When:** Sunday, November 2, 2014 0800h – 1200h**Event Location:** Start/finish line will be held at the Angus Glen Golf Club.**Main Contact - Organization & Contact Information****Name:** Sara Sterling**Title:** Race Director**Organization:** Angus Glen Golf Club**Work Address:** 67 Prospectors Drive**City, Prov, PC:** Markham, ON L6C 1Z8**Day Tel:** (416-797-4282**Eve Tel:** (416-797-4282**Cel Tel:** (416-797-4282**Fax:****Email:** sara@raceworks.ca**ROADS INVOLVED**

Sunday, November 2, 2014

0800h – 1300h

This event will utilize both sidewalks and roadways on the following roads require full closure:

- A. Kennedy Rd from Bur Oak to Elgin Mills Road
- B. Major MacKenzie from Kennedy Rd to Ridgecrest Drive
- C. Schoolhouse Road from Kennedy Rd to Prospectors Drive
- D. Prospectors Drive from Schoolhouse Rd to Angus Glen Blvd
- E. The Fairways from Prospectors Drive to Angus Glen Blvd
- F. Royal Troon Cres – all
- G. Angus Glen Blvd from The Fairways to Kennedy Rd
- H. Elgin Mills Rd from Kennedy Rd to McCowan Rd
- I. McCowan Rd from Elgin Mills Rd to 19th Avenue

Date, time and location of the event

Event Set-up Date: Sunday, November 2, 2014**Tear Down Event Date:** Sunday, November 2, 2014**Event Set-up Time:** 8:30 am**Tear Down Event Time:** 12:30 pm**Event Start Time:** 9:00 am**Event End Time:** noon**Event Location:** Angus Glen Golf Club**ALTERNATE ROUTES:**



Corporate Services Commission

For Kennedy Rd – Warden or McCowan, Bur Oak, Castlemore all accessible
For Angus Glen Community – entrance & exit at Castlemore/ The Fairways & Kennedy Rd, monitored by Paid Duty Officers
For Major MacKenzie – Castlemore, Bur Oak
For Elgin Mills – 19 th Avenue
For McCowan – Markham Rd

PARKING/ TRAFFIC & TRANSPORTATION CONTROL PLAN

Participant and Guest Parking Plan:

All parking is on private property at Angus Glen Golf Club

BARRICADE(S) DROP OFF LOCATION(S) & QUANTITY

1. Organizer will hire SIDAN contractor to close the road

“ROAD CLOSED AHEAD” SIGNAGE – LOCATION(S)

1. SIDAN will provide equipment

MUNICIPAL PARKING LOTS INVOLVED

Parking Lot Location: Angus Glen Golf Club Time of Use: 5 am – 1:00 pm

PARKING / TRAFFIC & TRANSPORTATION CONTROL PLAN

Participant & Guest Parking Plan:

PYLONS & SAFETY VESTS

Quantity required: Pylons: No Vests: No

REGIONAL & PROVINCIAL ROADS

Use of regional or provincial roads: Yes No

Road Closure Fee:

Amount: \$100.00 plus HST

Credited to Account Number: 700-998-9299

APPROVAL LEVELS


- 1) Road use that is contained to Town of Markham roadways requires approval from the following group(s):
 - Clerks Department

- Road use is contained within a specified area in which there is a minimum number of homes involves
 - Council Approval
 - Main traffic is interrupted
- 2) Road Use that occurs within the right-of-way of a regional road requires:
 - York Region Transportation & Works Department Permit
- 3) Road Use that occurs within the right-of-way of a provincial road:
 - Ministry of Transportation / Road Work Scheduling & Coordination Unit










Angus Glen Half Marathon Traffic Management Plan

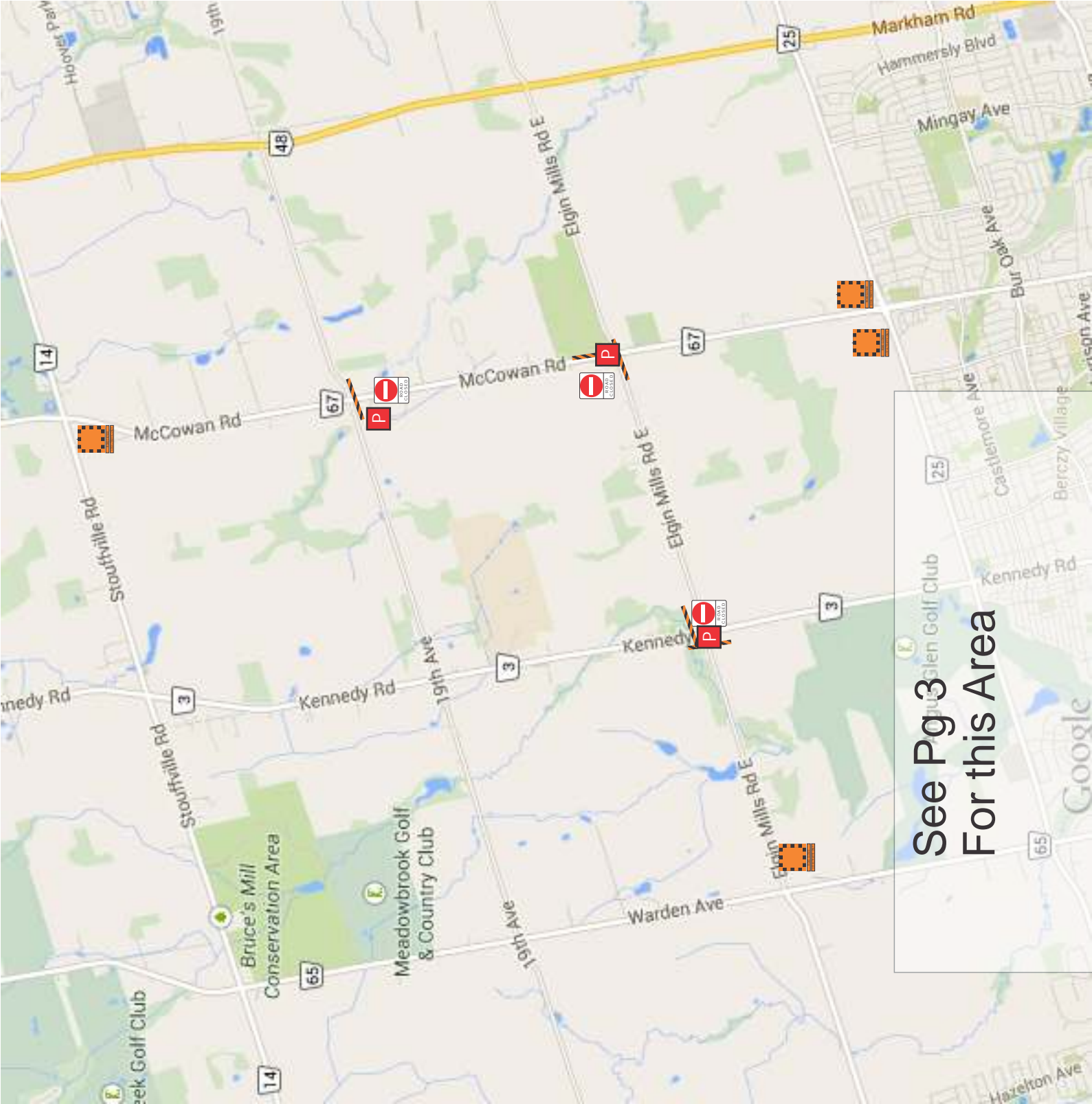
Closure Times

November 02 2014 0845 Hours to
1200 Hours












LEGEND









	- Barricade
	- 28" Pylon
	- Barrel
	- Traffic Control Signage
	- Police Location
	- Marshall Location
	
	
	





Posted Kennedy Rd NB
North of 16th Ave

	- Barricade
	- 28" Pylon
	- Barrel
	- Traffic Control Signage
	- Police Location
	- Marshal Location
	
	
	

LEGEND	
	- Barricade
	- 28" Pylon
	- Barrel
	- Traffic Control Signage
	- Police Location
	- Marshall Location
	
	- Race route
