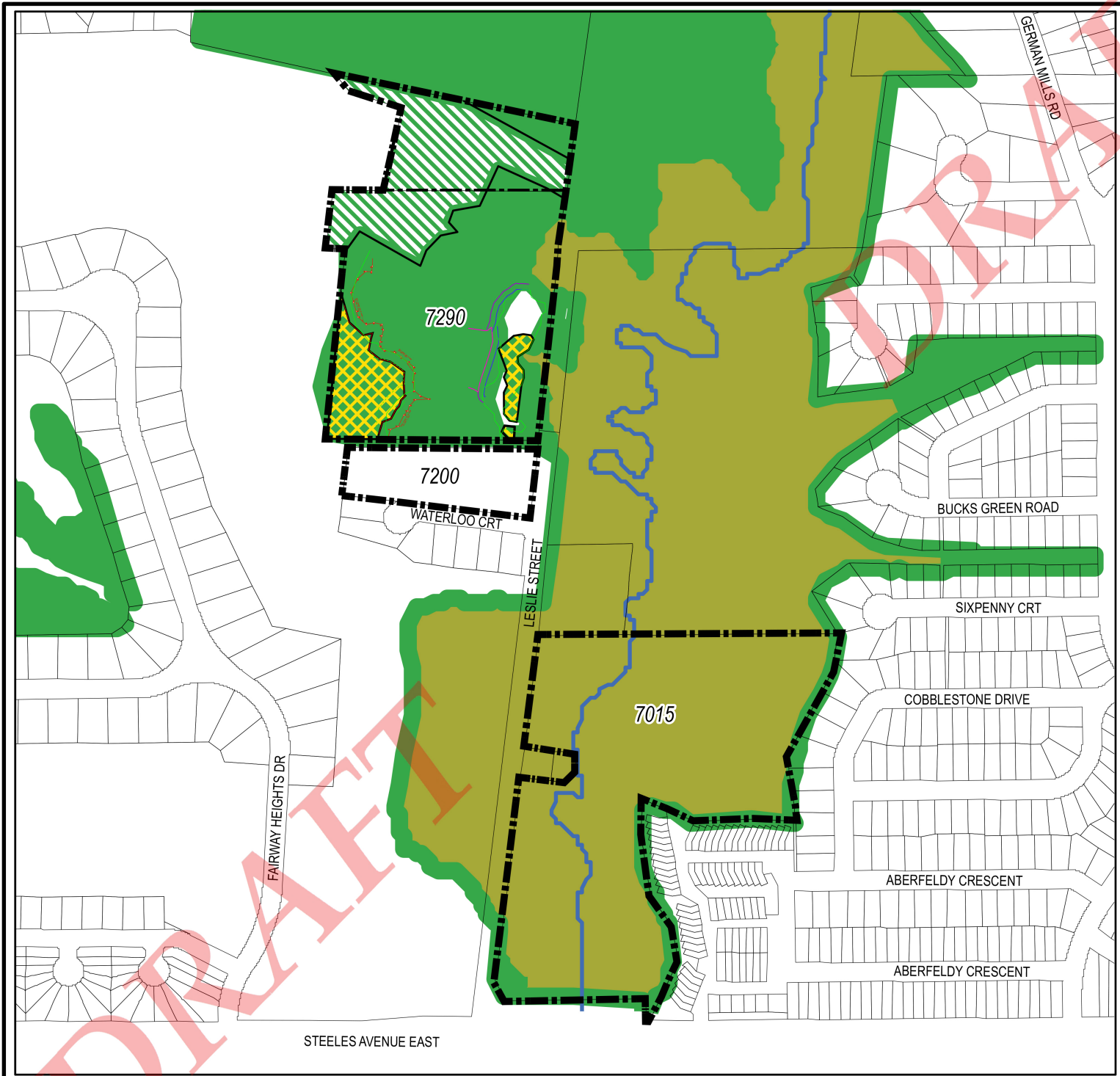









**Schedule "E"**  
**Official Plan Amendment No. XX**  
**Proposed Amendments to the City of Markham Official Plan 2014**  
**Map "6" Hydrologic Features**



**AMENDMENT TO MAP 6 - HYDROLOGIC FEATURES**  
**CITY OF MARKHAM OFFICIAL PLAN 2014, as amended**

- |   |   |
|---|---|
|  BOUNDARY OF AREA COVERED BY THIS AMENDMENT   |  LANDS TO BE REMOVED FROM THE "OTHER GREENWAY SYSTEM LANDS" AND "GREENWAY SYSTEM BOUNDARY" |
|  GREENWAY SYSTEM BOUNDARY   |  LANDS TO BE ADDED TO THE "OTHER GREENWAY SYSTEM LANDS"                                    |
|  VALLEYLANDS  |  PERMITTED STREAMS AND INTERMITTENT STREAMS  |
|  OTHER GREENWAY SYSTEM LANDS INCLUDING CERTAIN NATURALIZED STORMWATER MANAGEMENT FACILITIES |   |

