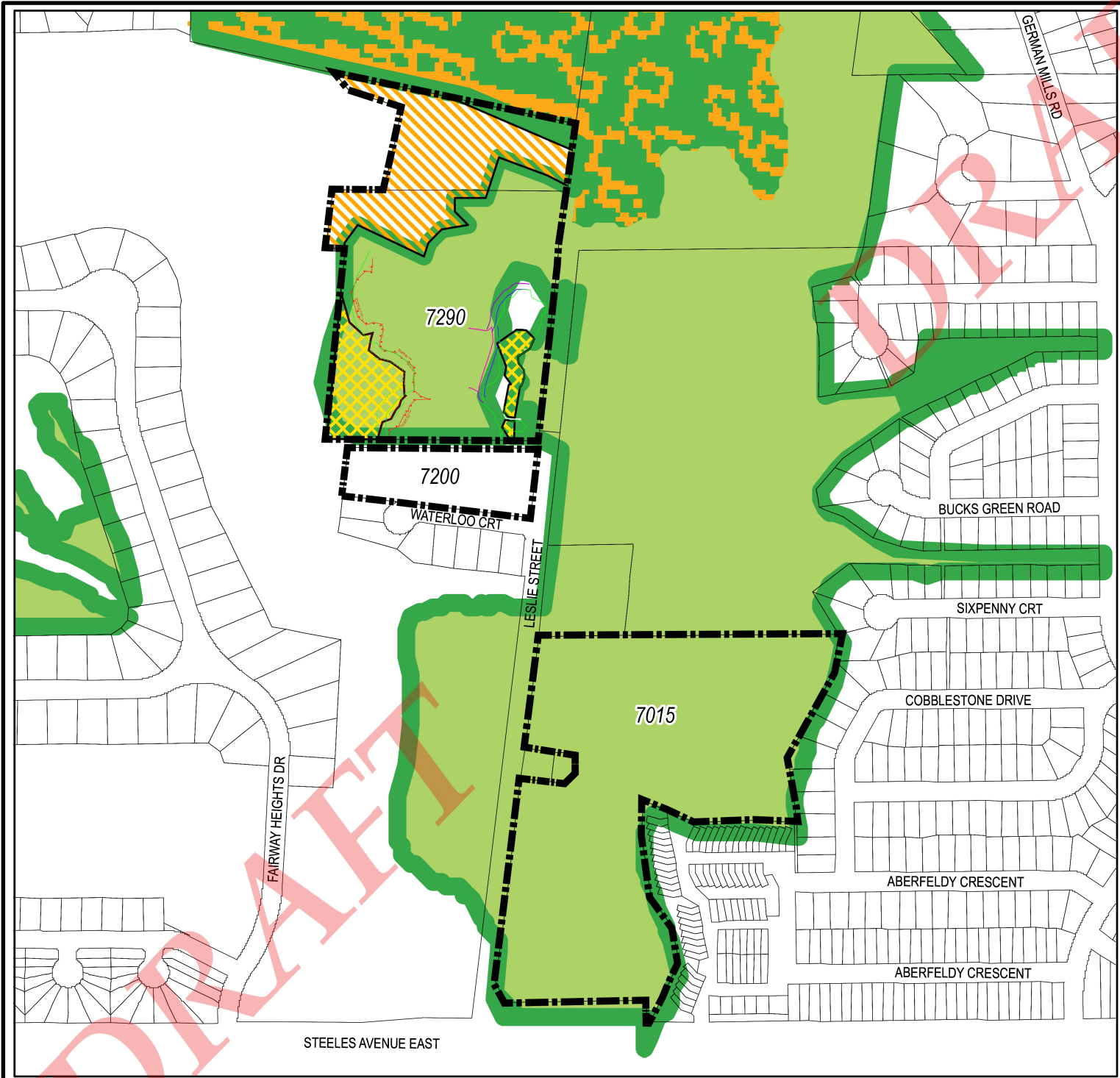









**Schedule "C"**  
**Official Plan Amendment No. XX**  
**Proposed Amendments to the City of Markham Official Plan 2014**  
**Map "4" Greenway System**



**AMENDMENT TO MAP 4 – GREENWAY SYSTEM**  
**CITY OF MARKHAM OFFICIAL PLAN 2014, as amended**



- |  |  |   |   |
|--|--|---|---|
|  | BOUNDARY OF AREA COVERED BY THIS AMENDMENT |  | LANDS TO BE REMOVED FROM THE "NATURAL HERITAGE NETWORK" AND "GREENWAY SYSTEM BOUNDARY"      |
|  | GREENWAY SYSTEM BOUNDARY                   |  | LANDS TO BE ADDED TO "OTHER GREENWAY SYSTEM LANDS" AND "NATURAL HERITAGE RESTORATION AREAS" |
|  | NATURAL HERITAGE NETWORK                   |   |   |
|  | OTHER GREENWAY SYSTEM LANDS                |   |   |
|  | NATURAL HERITAGE RESTORATION AREAS         |   |   |