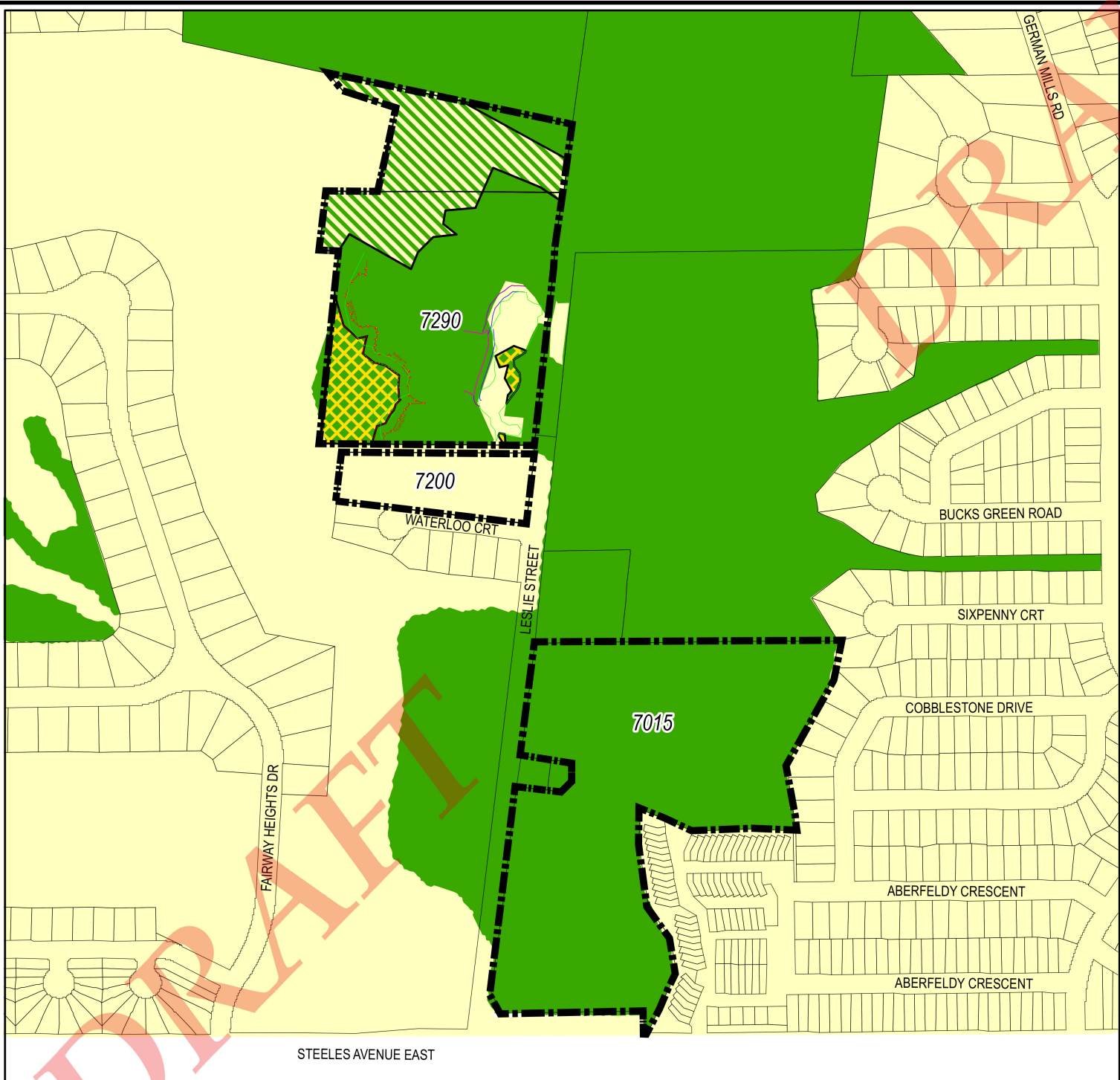





Schedule "A"
 Official Plan Amendment No. XX
 Proposed Amendments to the City of Markham Official Plan 2014
 Map "1" Markham Structure



AMENDMENT TO MAP 1 – MARKHAM STRUCTURE CITY OF MARKHAM OFFICIAL PLAN 2014, as amended

- | | | |
|--|---|---|
|  BOUNDARY OF AREA COVERED BY THIS AMENDMENT |  GREENWAY SYSTEM |  RE-DESIGNATE FROM "GREENWAY SYSTEM" TO "NEIGHBOURHOOD AREA" |
|  NEIGHBOURHOOD AREA |  RE-DESIGNATE FROM "NEIGHBOURHOOD AREA" TO "GREENWAY SYSTEM" | |

