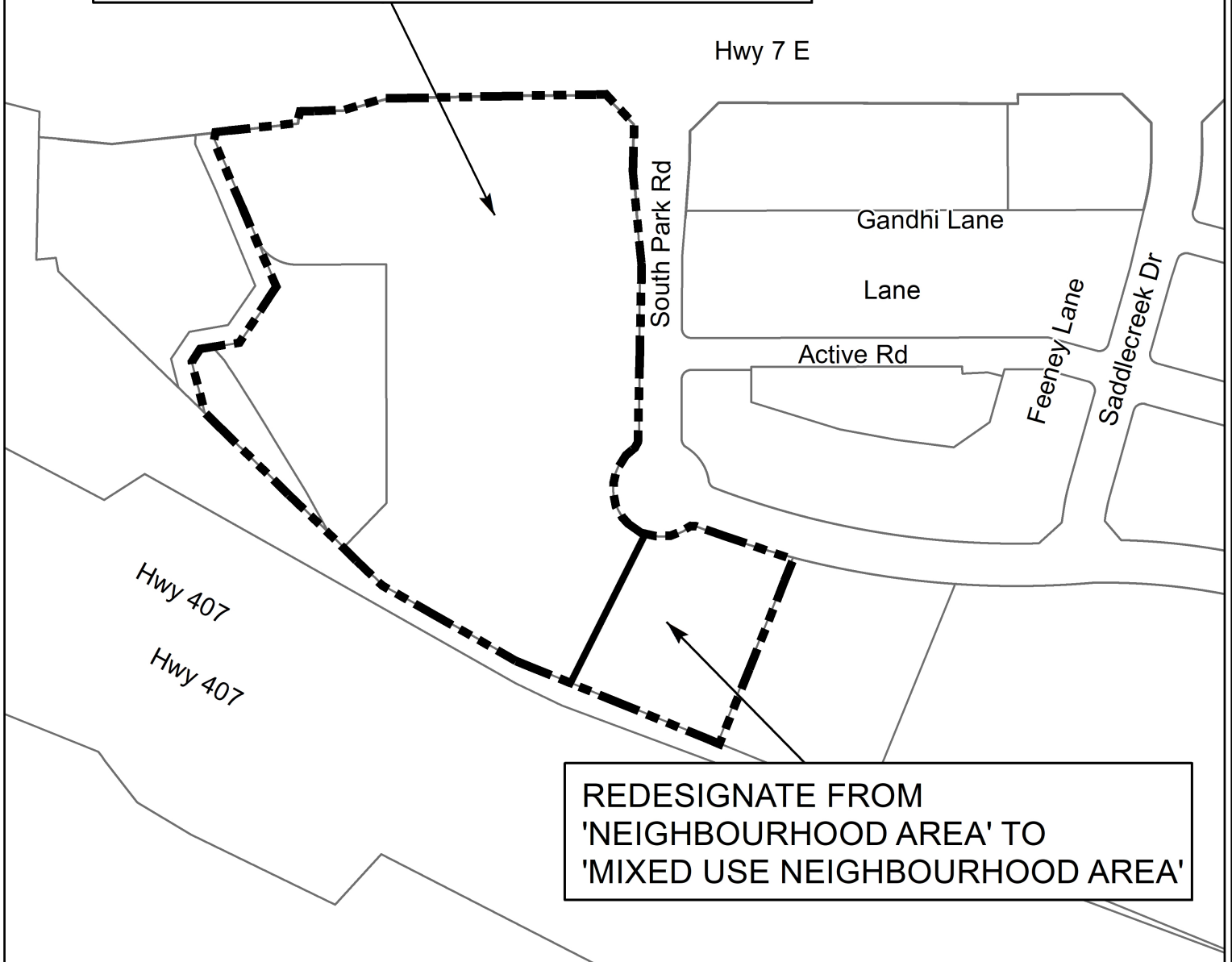


REDESIGNATE FROM 'EMPLOYMENT AREA  
(INCLUDING COMMERCIAL LANDS)' TO  
'MIXED USE NEIGHBOURHOOD AREA'




REDESIGNATE FROM  
'NEIGHBOURHOOD AREA' TO  
'MIXED USE NEIGHBOURHOOD AREA'

AMENDMENT TO MAP 1 - MARKHAM STRUCTURE AND  
MAP 2 – CENTRES AND CORRIDORS AND TRANSIT NETWORK  
CITY OF MARKHAM OFFICIAL PLAN 2014, AS AMENDED




BOUNDARY OF AREA COVERED BY THIS AMENDMENT



BOUNDARY OF AREA OF REDESIGNATION

Y:\Geomatics\New Operation\Official Plan\Amendments\Leitchcroft\OPA\_Map2.mxd



NOTE: This Schedule should be read in conjunction with the signed original By-Law filed with the City of Markham Clerk's Office