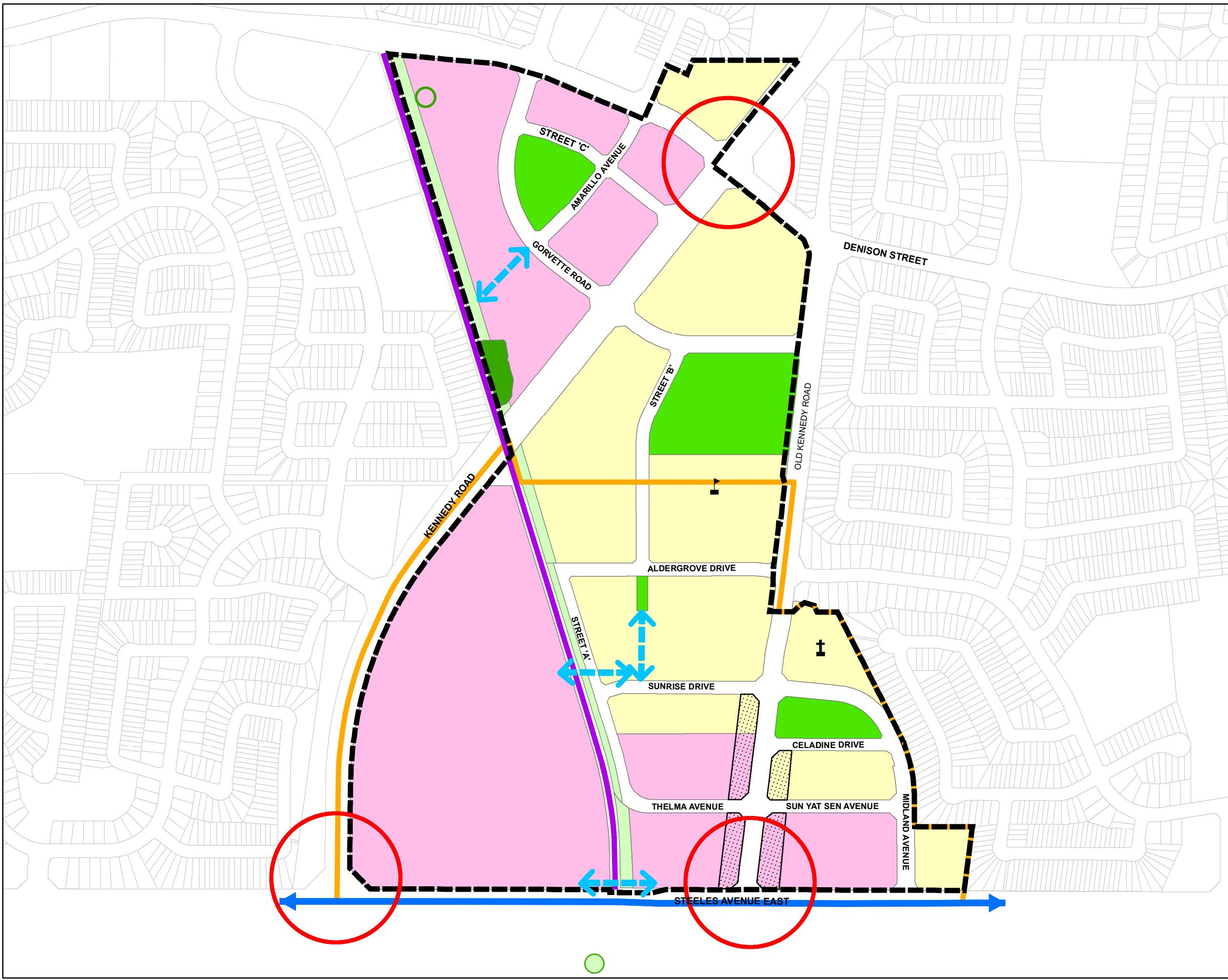


MAP SP1 COMMUNITY STRUCTURE MILLIKEN CENTRE SECONDARY PLAN



Boundary of Secondary Plan Area

RESIDENTIAL

Residential Neighbourhood Area

MIXED USE

Mixed Use Neighbourhood Area

GREENWAY SYSTEM

Greenway (Woodland)

PUBLIC PARKS AND OPEN SPACE

Public Park

Open Space

COMMUNITY INFRASTRUCTURE, SERVICE FACILITIES

Public Elementary School

Place of Worship

PROVINCIAL GO RAIL SERVICE

GO Rail Station

GO Rail Station Subject to Further Study

GO Rail Corridor

SURFACE RAPID TRANSIT SERVICE

Rapid Transit Corridor

OTHER

MTSA Boundary

Gateway Landmark

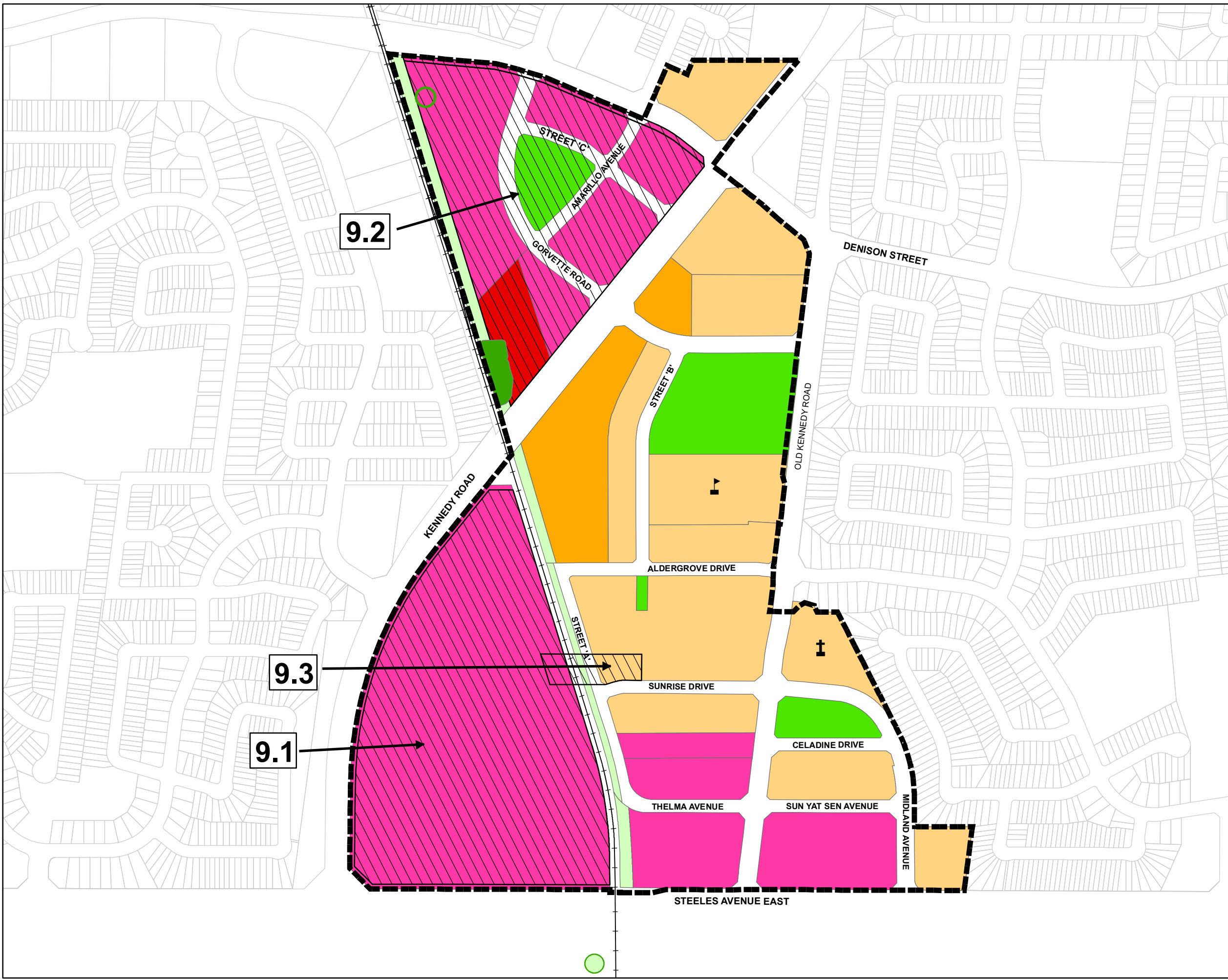
Main Street Streetscape

Key Connections



MAP SP2 LAND USE

MILLIKEN CENTRE SECONDARY PLAN



Boundary of Secondary Plan Area

RESIDENTIAL

- Residential Mid-Rise
- Residential High-Rise

MIXED USE

- Mixed-Use Mid-Rise
- Mixed-Use High-Rise

GREENWAY SYSTEM

- Greenway (Woodland)

PUBLIC PARKS AND OPEN SPACE

- Public Park
- Open Space

COMMUNITY INFRASTRUCTURE, SERVICE FACILITIES

- Public Elementary School
- Place of Worship

PROVINCIAL GO RAIL SERVICE

- GO Rail Station
- GO Rail Station Subject to Further Study


OTHER


- Area and Site Specific Policy

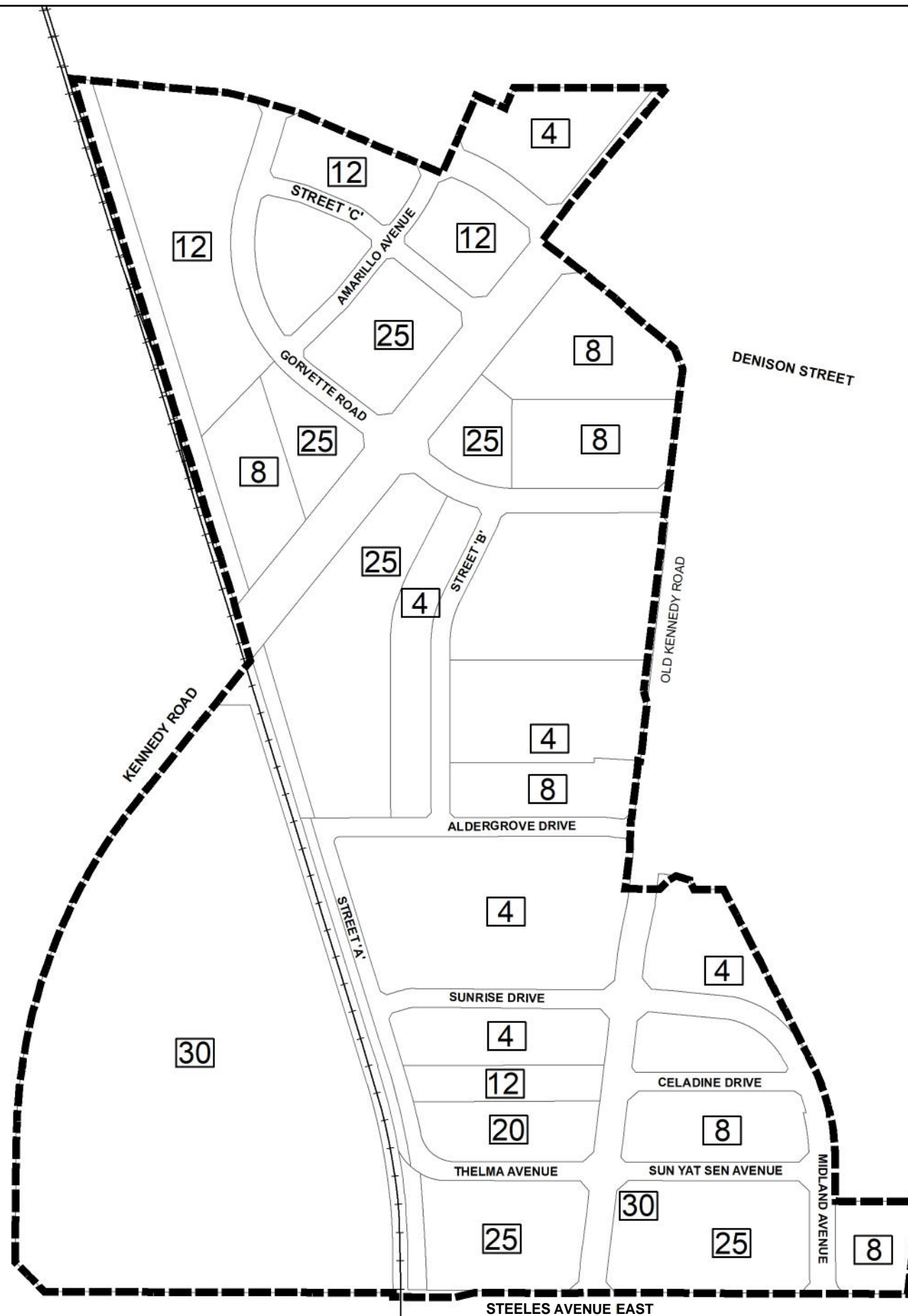


MAP SP3 HEIGHTS

MILLIKEN CENTRE SECONDARY PLAN

 Boundary of Secondary Plan Area


 Maximum Building Heights






NOTE: Additional heights may be considered in accordance with the policies of Section 8.0 and 9.0 of the Secondary Plan.





**MAP SP4
PARKS, OPEN SPACE AND
NATURAL HERITAGE FEATURES
MILLIKEN CENTRE SECONDARY PLAN**

 Boundary of Secondary Plan Area

EXISTING NATURAL HERITAGE FEATURES

-  Woodland 1
-  Woodland 2
-  Wetland


PUBLIC PARKS AND OPEN SPACE

-  Public Park
-  Open Space (Multi-Use Trail)





MAP SP5 ROAD NETWORK



MILLIKEN CENTRE SECONDARY PLAN

 Boundary of Secondary Plan Area


ARTERIAL ROADS

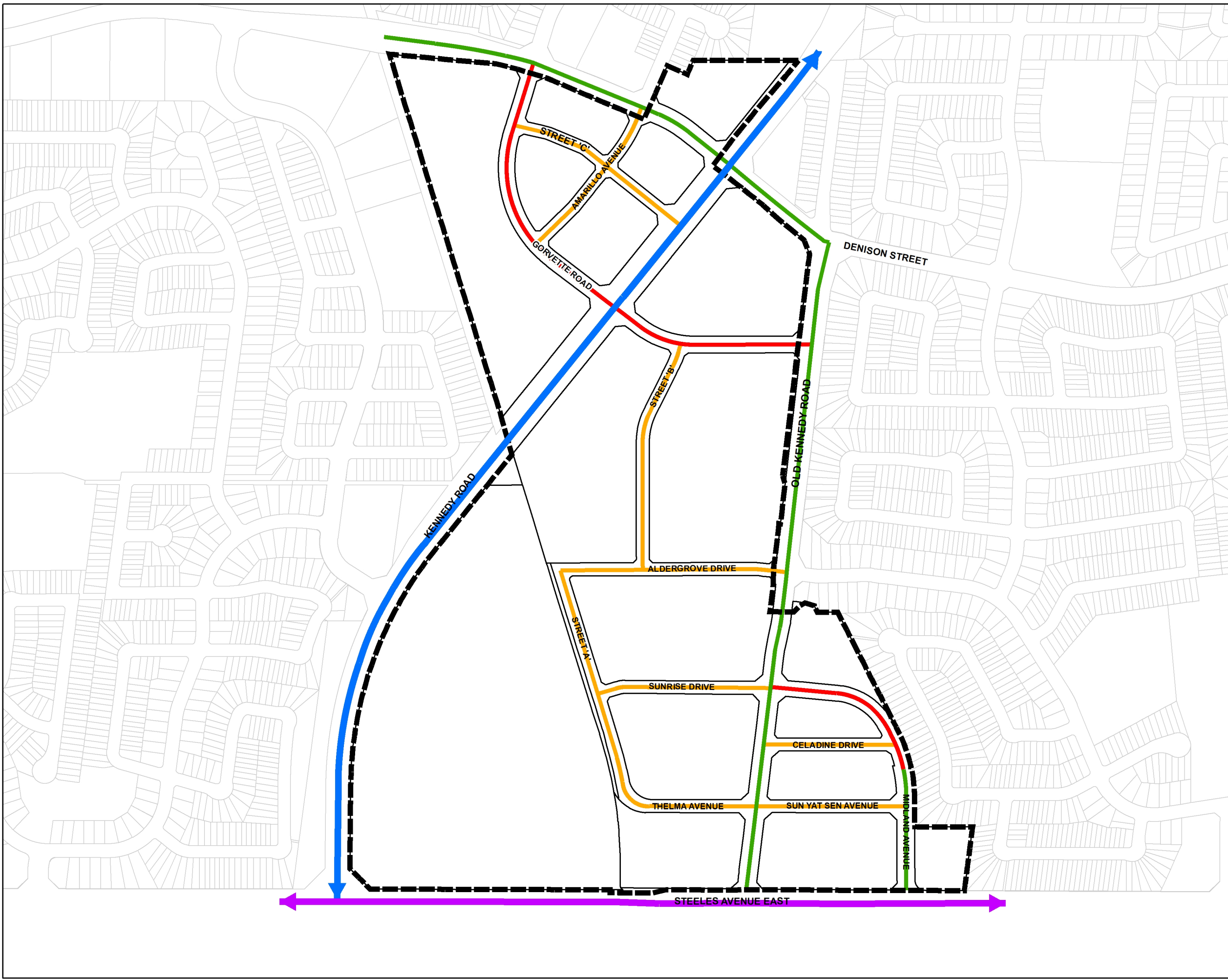
-  Region of York Arterial Road
-  City of Toronto Arterial Road

COLLECTOR ROADS

-  Major Collector Road - up to 31m
-  Minor Collector Road - up to 24.5m

LOCAL ROADS


-  Local Road - up to 19.7m













NOTE: The transportation network extends beyond the Secondary Plan area to reflect analyses undertaken from transportation assessment.

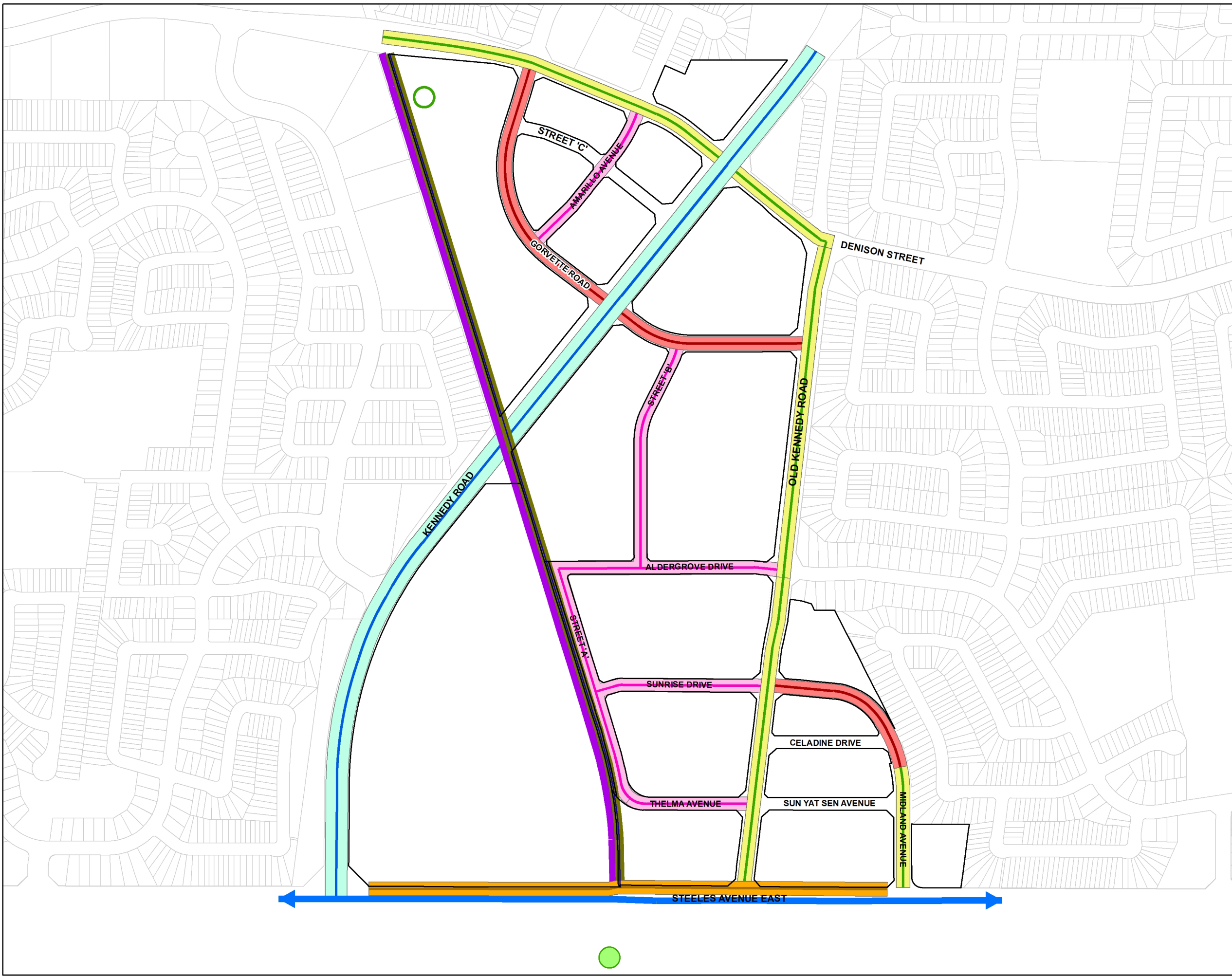


**MAP SP6
TRANSIT AND ACTIVE
TRANSPORTATION NETWORK
MILLIKEN CENTRE SECONDARY PLAN**

 Boundary of Secondary Plan Area

- ACTIVE TRANSPORTATION NETWORK**
-  Major Collector Road with Multi-Use Path
 -  Minor Collector Road with Multi-Use Path
 -  Local Road with Multi-Use Path
 -  Region of York Arterial Road with Multi-Use Path
 -  City of Toronto Arterial Road with Cycle Track
 -  Multi-Use Trail
- PROVINCIAL GO RAIL SERVICE**
-  GO Rail Station
 -  GO Rail Station Subject to Further Study
 -  GO Rail Corridor
- SURFACE RAPID TRANSIT SERVICE**
-  Rapid Transit Corridor


NOTE: The transit and active transportation network extends beyond the Secondary Plan area to reflect analyses undertaken from transportation assessment.



Document Path: Y:\Geomatics\New Operation\Official Plan\Amendments\Milliken Centre\May_2022_MXD\MAP SP7 - MILLIKEN CENTRE TRANSIT AND ACTIVE TRANSPORTATION NETWORK.mxd

APPENDIX 1 CULTURAL HERITAGE RESOURCES

MILLIKEN CENTRE SECONDARY PLAN

 Boundary of Secondary Plan Area

HERITAGE BUILDING STATUS

- Designated
- Listed

LIST OF BUILDINGS

1. Milliken Village L-shaped cottage (1935)
30 Old Kennedy Road
2. William Prebble House (1895)
51 Old Kennedy Road
3. House (date unavailable)
58 Old Kennedy Road
4. David McPherson House (circa 1881-1887)
59 Old Kennedy Road
5. House (1935)
64 Old Kennedy Road
6. James Rattle House (1930)
1 Sun Yat-Sen Avenue
7. Rattle - Simpson House (1925)
93 Old Kennedy Road
8. Milliken Public School (1929)
4600 Steeles Avenue E.
9. The Alexander McPherson House (1840)
31 Victory Avenue






Appendix #2 - Densities

MILLIKEN CENTRE SECONDARY PLAN

 Boundary of Secondary Plan Area



BLOCK DENSITY (FLOOR SPACE INDEX)

-  1.0- 1.9
-  2.0 -3.9
-  4.0 -6.0

PUBLIC PARKS AND OPEN SPACE

-  Public Park
-  Open Space (Multi-Use Trail)

COMMUNITY INFRASTRUCTURE, SERVICE FACILITIES

-  Public Elementary School
-  Place of Worship

OTHER

-  Block Density (Floor Space Index)

NOTE: Floor Space Index Numbers Rounded Off to Nearest Tenth

