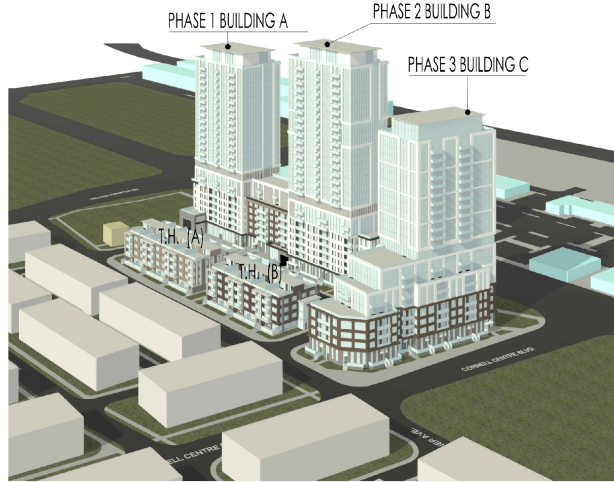
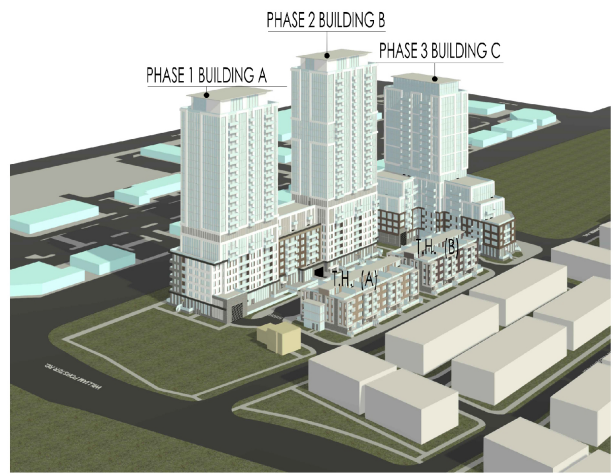


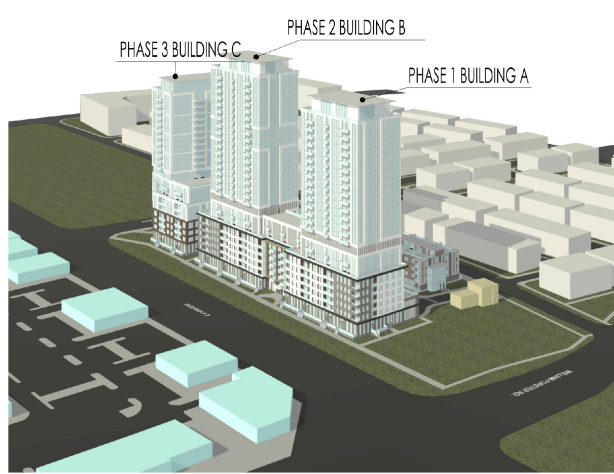
3D AERIAL VIEW LOOKING TOWARDS NORTH EAST SIDE



3D AERIAL VIEW LOOKING TOWARDS SOUTH EAST SIDE



3D AERIAL VIEW LOOKING TOWARDS SOUTH WEST SIDE



3D AERIAL VIEW LOOKING TOWARDS NORTH WEST SIDE

ELEVATION RENDERINGS - BIRDS EYE PERSPECTIVE

APPLICANT: Spring Hill Homes Inc.
7128, 7170 and 7186 Highway 7 East

FILE No. PLAN 20 119576

Y:\Geomatics\New Operation\2024 Agenda\PLAN\PLAN20_119576\Report Figures.mxd