

CANADIAN NATIONAL RAILWAY

FROM RD (B/L 90-81)
TO R2-S*771(H) (B/L 177-96)




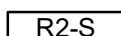
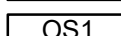
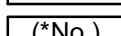

FROM RD (B/L 90-81)
TO OS1 (B/L 177-96)

OLD McCOWAN ROAD

McCOWAN ROAD

SCHEDULE 'A' TO BY-LAW

AMENDING BY-LAWS 90-81 AND 177-96 DATED

-  BOUNDARY OF AREA COVERED BY THIS SCHEDULE
-  BOUNDARY OF ZONE DESIGNATION(S)
-  RESIDENTIAL DEVELOPMENT
-  RESIDENTIAL TWO - SPECIAL
-  OPEN SPACE ONE
-  EXCEPTION NUMBER
-  HOLDING PROVISION




THIS IS NOT A PLAN OF SURVEY. Zoning information presented in this Schedule is a representation sourced from Geographic Information Systems. In the event of a discrepancy between the zoning information contained on this Schedule and the text of zoning by-law, the information contained in the text of the zoning by-law of the municipality shall be deemed accurate.

Q:\Geomatics\New Operation\By-Laws\PLAN\PLAN21_129900\Schedule A.mxd



DEVELOPMENT SERVICES COMMISSION



Drawn By: RT Checked By: SB

DATE:11/06/2024

NOTE: This Schedule should be read in conjunction with the signed original By-Law filed with the City of Markham Clerk's Office