








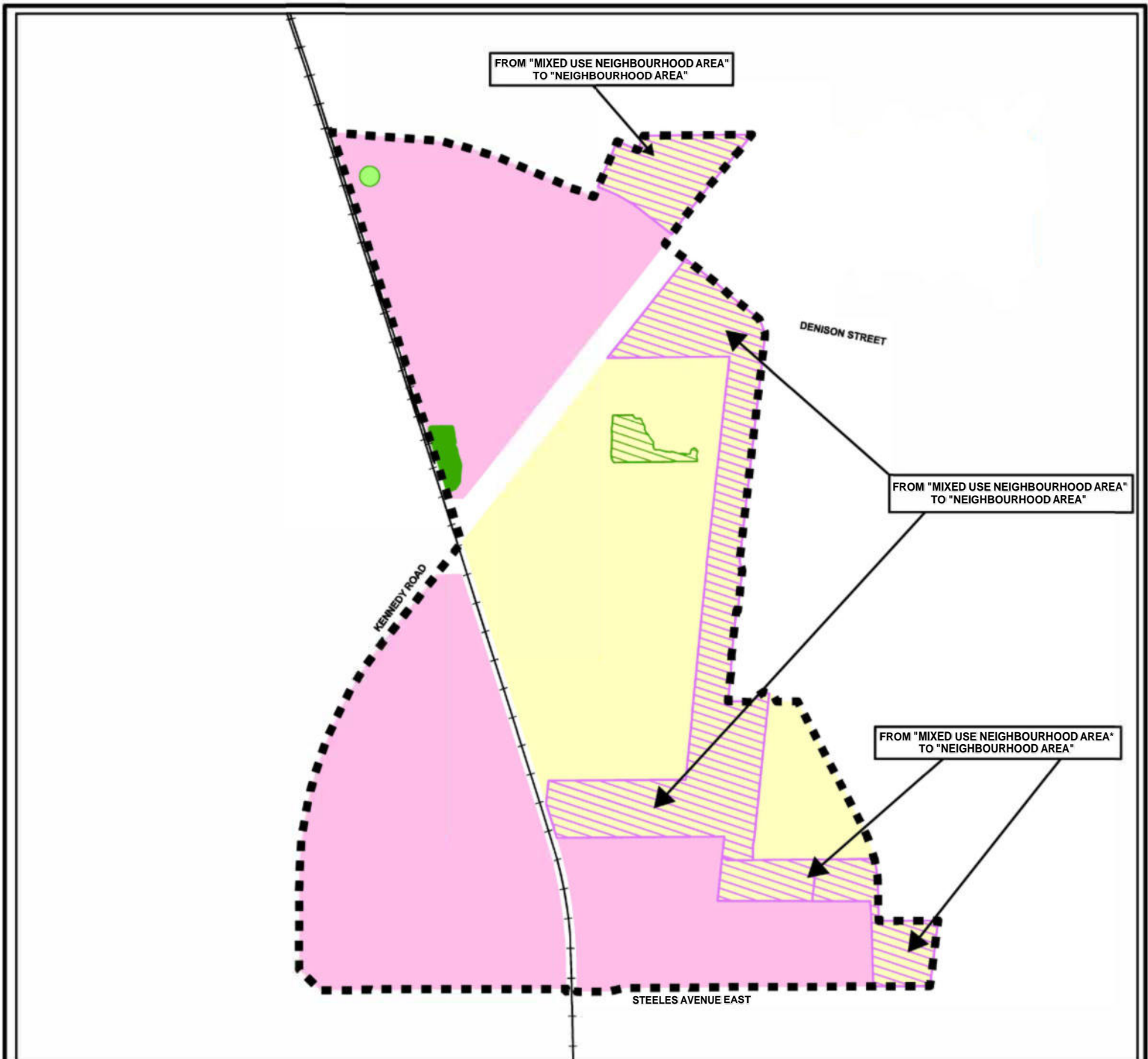
**AMENDMENT TO MAP 1 - MARKHAM STRUCTURE
OF THE MARKHAM OFFICIAL PLAN 2014, AS AMENDED
OFFICIAL PLAN AMENDMENT 56**

-  BOUNDARY OF AMENDMENT AREA
-  Greenway prior to this amendment
-  Greenway System
-  Mixed Use Neighbourhood Area prior to this amendment
-  Mixed Use Neighbourhood Area
-  Neighbourhood Area
-  GO Rail Station Subject to Further Study








DRAFT



V:\arkham.ca\data\VT\Teams\Data and GIS\Waps\Offical Plan Amendments\Nilken_Centre\Nilken_Centre.aprx



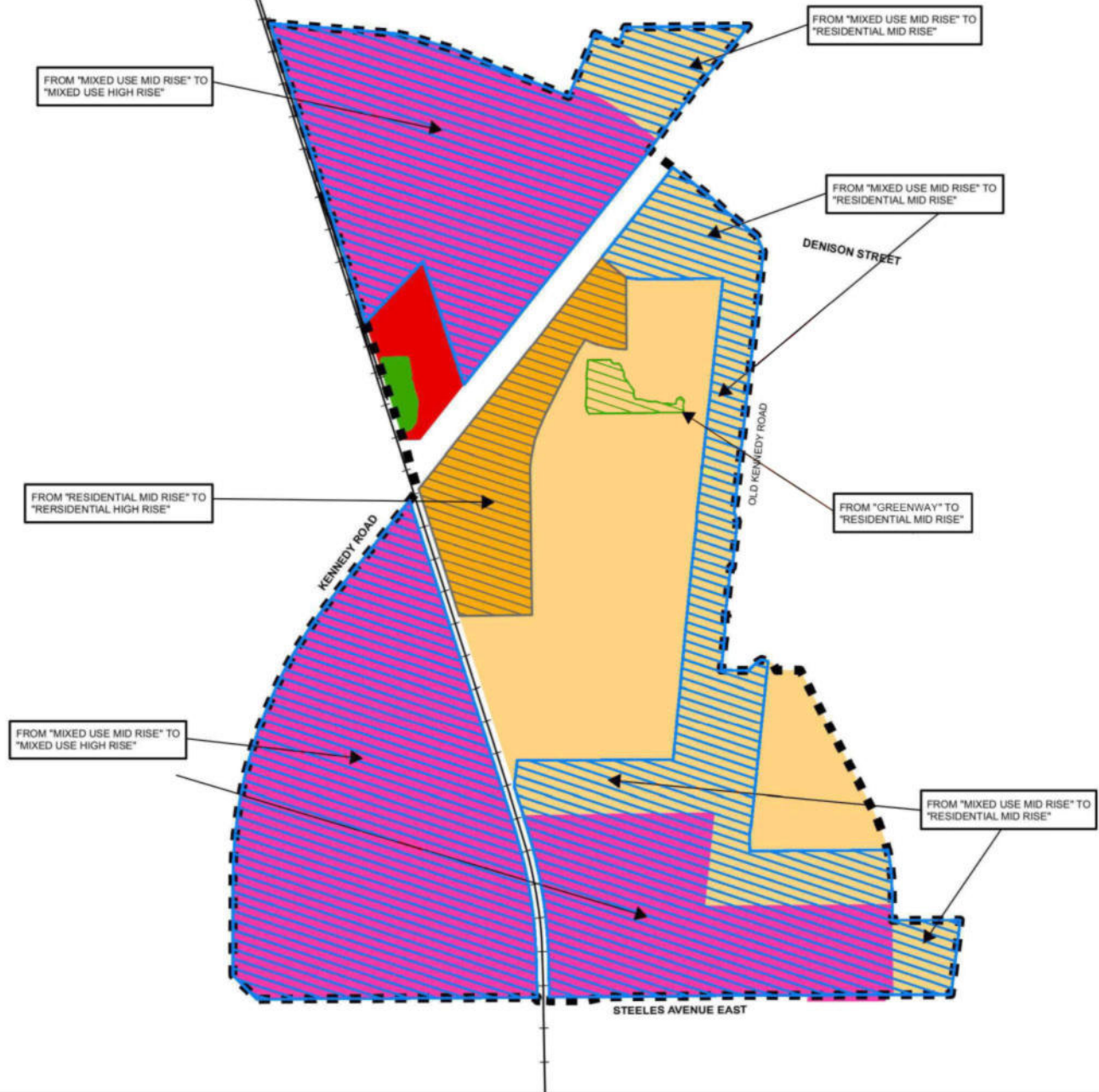
**AMENDMENT TO MAP 2 - CENTRES AND CORRIDORS AND TRANSIT NETWORK
OF THE MARKHAM OFFICIAL PLAN 2014, AS AMENDED
OFFICIAL PLAN AMENDMENT 56**

-  BOUNDARY OF AMENDMENT AREA
-  Greenway prior to this amendment
-  Greenway System
-  Mixed Use Neighbourhood Area prior to this amendment
-  Mixed Use Neighbourhood Area
-  Neighbourhood Area
-  GO Rail Station Subject to Further Study

DRAFT



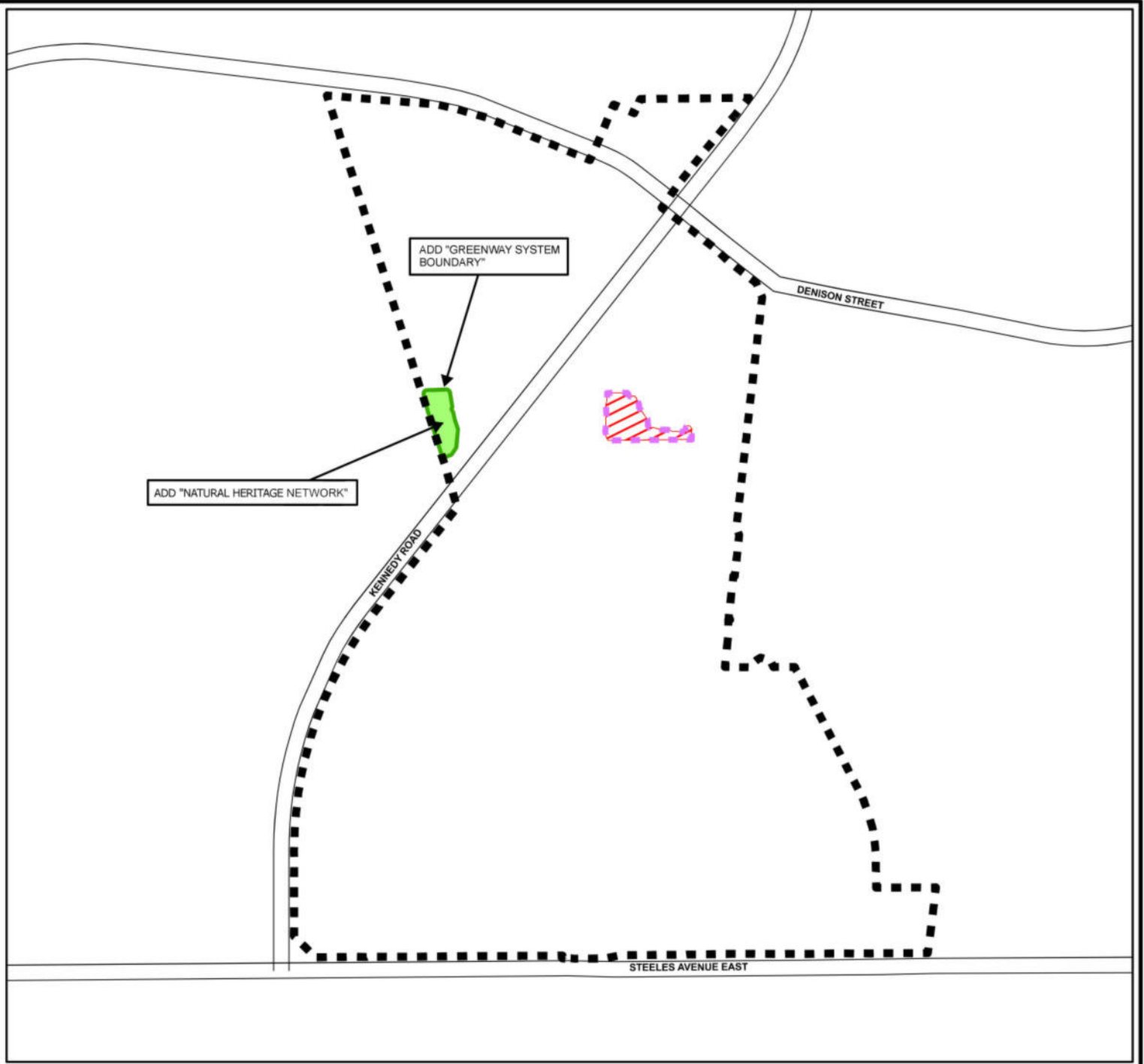
V:\arkham.ca\data\VT\Teams\Data and GIS\Waps\Offical Plan Amendments\Nilken_Centre\Wiliken_Centre.aprx








**AMENDMENT TO MAP 3 - LAND USE
OF THE MARKHAM OFFICIAL PLAN 2014, AS AMENDED
OFFICIAL PLAN AMENDMENT 56**

-  BOUNDARY OF AMENDMENT AREA
-  Greenway
-  Mixed Use Mid Rise
-  Mixed Use High Rise
-  Residential Mid Rise
-  Residential High Rise
-  Greenway prior to this amendment
-  Mixed Use Mid Rise prior to this amendment
-  Residential Mid Rise prior to this amendment

DRAFT

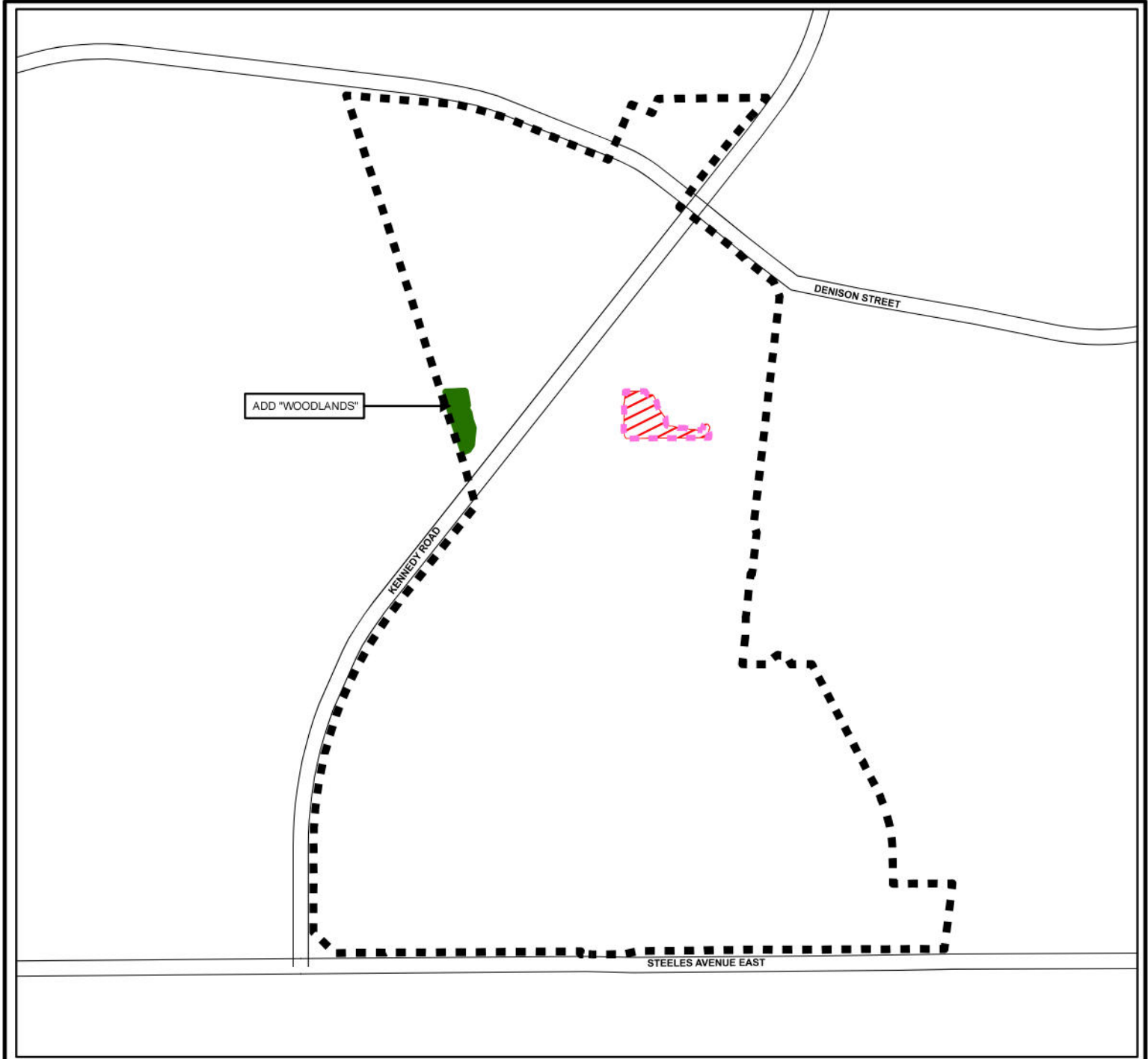


**AMENDMENT TO MAP 4 - GREENWAY SYSTEM
OF THE MARKHAM OFFICIAL PLAN 2014, AS AMENDED
OFFICIAL PLAN AMENDMENT 56**





-  BOUNDARY OF AMENDMENT AREA
-  Greenway System Boundary
-  Natural Heritage Network
-  Greenway System Boundary prior to this Amendment
-  Natural Heritage Network prior to this Amendment

DRAFT



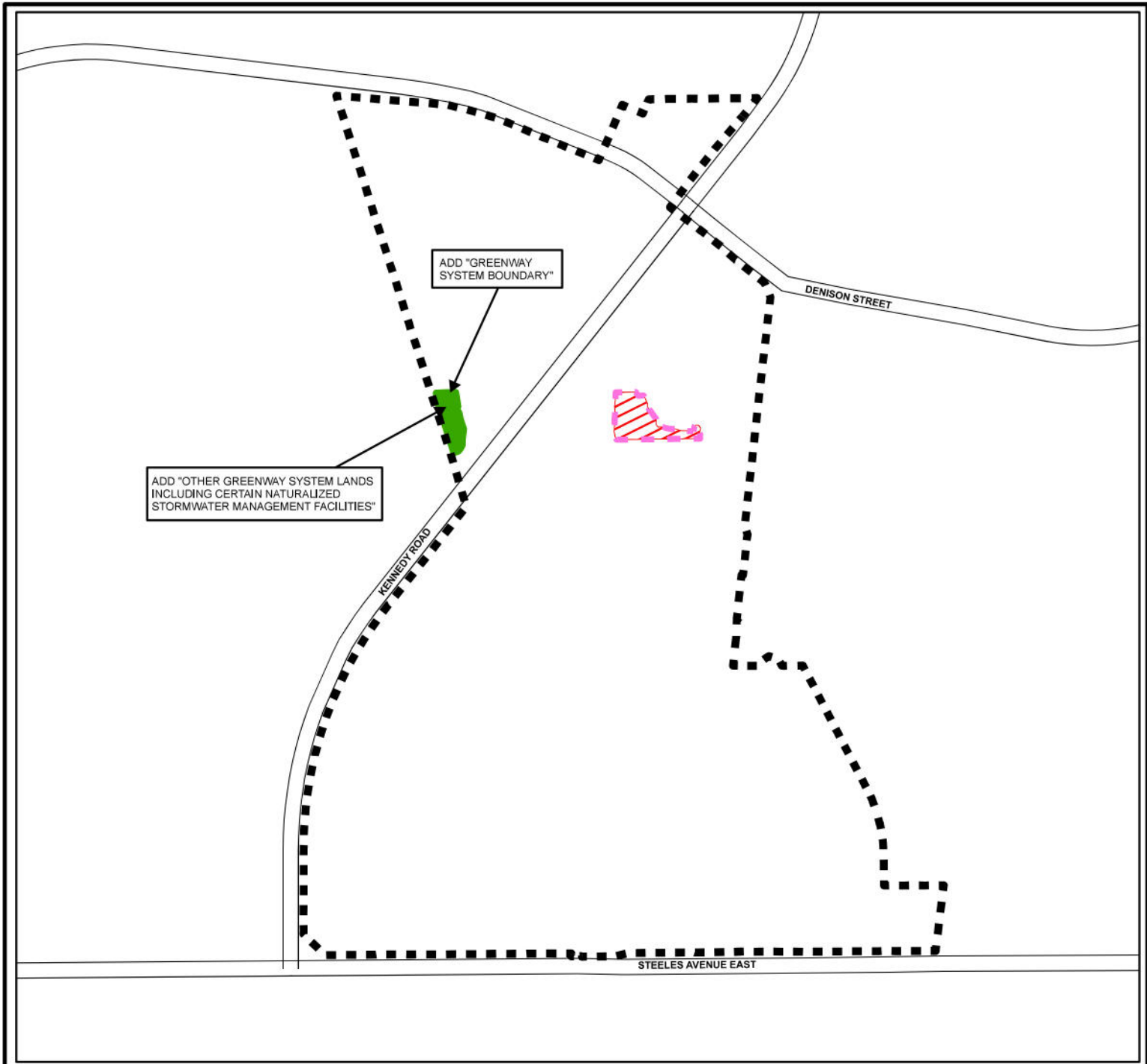


**AMENDMENT TO MAP 5 - NATURAL HERITAGE FEATURES AND LANDFORMS
OF THE MARKHAM OFFICIAL PLAN 2014, AS AMENDED
OFFICIAL PLAN AMENDMENT 56**

-  BOUNDARY OF AMENDMENT AREA
-  Greenway System Land prior to this Amendment
-  Other Greenway System Lands prior to this Amendment
-  Woodlands





DRAFT

\\markham.ca\data\ITS\Teams\Data and GIS\Maps\Official Plan Amendments\Milliken_Centre\Milliken_Centre.aprx



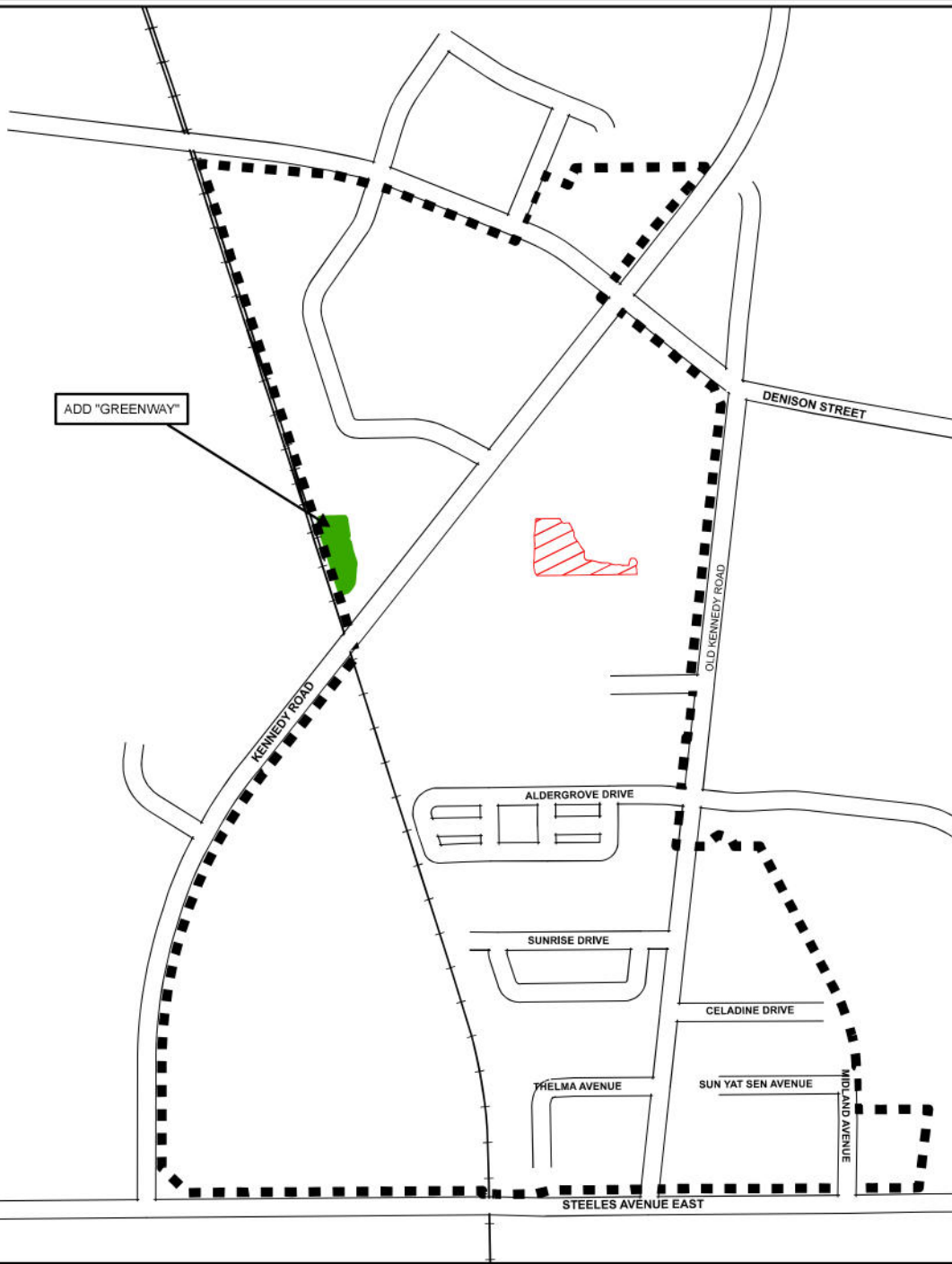
**AMENDMENT TO MAP 6 - HYDROLOGIC FEATURES
OF THE MARKHAM OFFICIAL PLAN 2014, AS AMENDED
OFFICIAL PLAN AMENDMENT 56**

 BOUNDARY OF AMENDMENT AREA




-  Other Greenway System Lands including certain naturalized stormwater management facilities
-  Greenway System Boundary
-  Greenway System Land prior to this Amendment
-  Other Greenway System Lands prior to this Amendment

DRAFT





AMENDMENT TO APPENDIX C - COMMUNITY FACILITIES
 OF THE MARKHAM OFFICIAL PLAN 2014, AS AMENDED
 OFFICIAL PLAN AMENDMENT 56

-  BOUNDARY OF AMENDMENT AREA
-  Greenway
-  Greenway prior to this Amendment

DRAFT

