



REDESIGNATE FROM
'NEIGHBOURHOOD AREA'
TO 'GREENWAY SYSTEM'

14th Ave


Vettese Crt

Donald Cousens Pky

AMENDMENT TO MAP 1 – MARKHAM STRUCTURE CITY OF MARKHAM OFFICIAL PLAN 2014, AS AMENDED

-  BOUNDARY OF AREA COVERED BY THIS AMENDMENT
-  BOUNDARY OF AREA OF REDESIGNATION

G:\New Operation\By-Laws\PLAN\PLAN21_120261 & SPC22_109682\Schedule A.mxd



NOTE: This Schedule should be read in conjunction with the signed original By-Law filed with the City of Markham Clerk's Office