
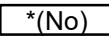
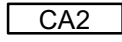


SCHEDULE 'A' TO BY-LAW 2023-155



 BOUNDARY OF AREA COVERED BY THIS SCHEDULE

 HMS	MIXED USE HERITAGE MAIN STREET	 *(No)	EXCEPTION NUMBER
 CA2	COMMUNITY AMENITY AREA TWO		

THIS IS NOT A PLAN OF SURVEY. Zoning information presented in this Schedule is a representation sourced from Geographic Information Systems. In the event of a discrepancy between the zoning information contained on this Schedule and the text of zoning by-law, the information contained in the text of the zoning by-law of the municipality shall be deemed accurate.