


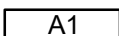
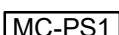
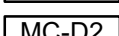

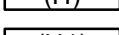



BY-LAW SCHEDULE 'N1' TO AMEND BY-LAW 2004-196

 BOUNDARY OF AREA COVERED BY THIS SCHEDULE
 BOUNDARY OF ZONE DESIGNATION(S)


-  RR1 RURAL RESIDENTIAL ONE
-  A1 AGRICULTURE ONE
-  MC-PS1 MARKHAM CENTRE - PUBLIC SPACE ONE
-  MC-D2 MARKHAM CENTRE - DOWNTOWN TWO
-  (H) HOLDING PROVISION
-  (H1) HOLDING PROVISION ONE
-  *(No.) EXCEPTION NUMBER

THIS IS NOT A PLAN OF SURVEY. Zoning information presented in this Schedule is a representation sourced from Geographic Information Systems. In the event of a discrepancy between the zoning information contained on this Schedule and the text of zoning by -law, the information contained in the text of the zoning by -law of the municipality shall be deemed accurate.

Q:\Geomatics\New Operation\By-Laws\PLAN\PLAN20_140215\Schedules.mxd



DEVELOPMENT SERVICES COMMISSION



Drawn By: RT Checked By: DP

DATE: 11/08/2022

NOTE: This Schedule should be read in conjunction with the signed original By-Law filed with the City of Markham Clerk's Office