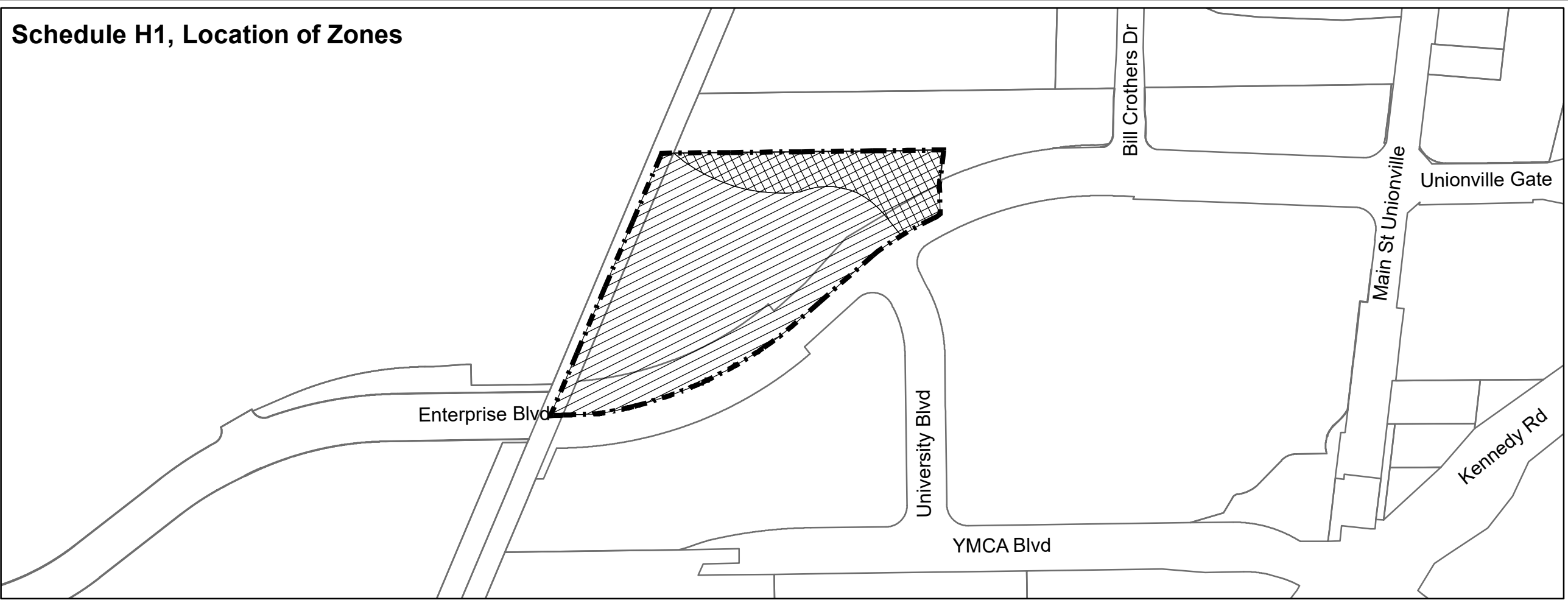

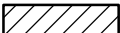



Schedule H1, Location of Zones



**SCHEDULE 'H1' TO BY-LAW**  
AMENDING BY-LAW 2004-196 DATED

 BOUNDARY OF AREA COVERED BY THIS SCHEDULE

 MC-D2\*19 (H)       MC-PS2

THIS IS NOT A PLAN OF SURVEY. Zoning information presented in this Schedule is a representation sourced from Geographic Information Systems. In the event of a discrepancy between the zoning information contained on this Schedule and the text of zoning by -law, the information contained in the text of the zoning by -law of the municipality shall be deemed accurate.

