
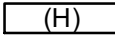
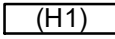
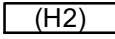
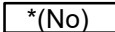


**FROM CA3*558 (H)
TO CA3*558 (H1)(H2)**

SCHEDULE 'A' TO BY-LAW AMENDING BY-LAW 177-96 DATED

 BOUNDARY OF AREA COVERED BY THIS SCHEDULE

-  COMMUNITY AMENITY THREE
-  HOLDING PROVISION
-  HOLDING PROVISION ONE
-  HOLDING PROVISION TWO
-  EXCEPTION NUMBER

THIS IS NOT A PLAN OF SURVEY. Zoning information presented in this Schedule is a representation sourced from Geographic Information Systems. In the event of a discrepancy between the zoning information contained on this Schedule and the text of zoning by-law, the information contained in the text of the zoning by-law of the municipality shall be deemed accurate.



Q:\Geomatics\New Operation\By-Laws\PLAN\PLAN20_123727\Schedule A.mxd

NOTE: This Schedule should be read in conjunction with the signed original By-Law filed with the City of Markham Clerk's Office