

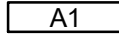

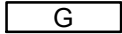
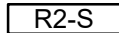

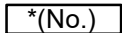
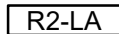
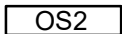


SCHEDULE "B" TO BY-LAW AMENDING BY-LAWS 304-87 AND 177-96 DATED

	BOUNDARY OF AREA COVERED BY THIS SCHEDULE TO BE DELETED FROM BY-LAW 304-87 AND ADDED TO BY-LAW 177-96					BOUNDARY OF ZONE DESIGNATION(S)
	AGRICULTURAL ONE		RESIDENTIAL THREE		GREENWAY	THIS IS NOT A PLAN OF SURVEY. Zoning information provided in this Schedule is a representation sourced from Geographic Information Systems. In the event of a discrepancy between the zoning information contained on this Schedule and the text of zoning by-law, the text of the zoning by-law of the municipality shall prevail.
	RESIDENTIAL TWO - SPECIAL		COMMUNITY AMENITY TWO		EXCEPTION NUMBER	
	RESIDENTIAL TWO - LANE ACCESS		OPEN SPACE TWO			

THIS IS NOT A PLAN OF SURVEY. Zoning information presented in this Schedule is a representation sourced from Geographic Information Systems. In the event of a discrepancy between the zoning information contained on this Schedule and the text of zoning by-law, the information contained in the text of the zoning by-law of the municipality shall be deemed accurate.