















SCHEDULE "A" TO BY-LAW AMENDING BY-LAWS 304-87 AND 177-96 DATED

	BOUNDARY OF AREA COVERED BY THIS SCHEDULE TO BE DELETED FROM BY-LAW 304-87 AND ADDED TO BY-LAW 177-96							BOUNDARY OF ZONE DESIGNATION(S)	
	A1	AGRICULTURAL ONE		R4	RESIDENTIAL FOUR		OS2	OPEN SPACE TWO	<p>THIS IS NOT A PLAN OF SURVEY. Zoning information provided on this Schedule is a representation sourced from Geographic Information Systems. In the event of a discrepancy between the zoning information contained on this Schedule and the text of zoning by-law, the information contained in the text of the zoning by-law of the municipality shall be deemed accurate.</p>
	R2-S	RESIDENTIAL TWO - SPECIAL		CA4	COMMUNITY AMENITY FOUR		G	GREENWAY	
	R2-LA	RESIDENTIAL TWO - LANE ACCESS		R1-F15	RESIDENTIAL ONE - F15		*(No.)	EXCEPTION NUMBER	
	R3	RESIDENTIAL THREE		OS1	OPEN SPACE ONE		(H1)	HOLDING PROVISION ONE	

THIS IS NOT A PLAN OF SURVEY. Zoning information presented in this Schedule is a representation sourced from Geographic Information Systems. In the event of a discrepancy between the zoning information contained on this Schedule and the text of zoning by -law, the information contained in the text of the zoning by -law of the municipality shall be deemed accurate.