












Attachment C – Proposed School Street Road Closure Traffic Control Plan











	Major Mackenzie	
 N McCowan	 Bur Oak	Highway 48
	KEY MAP	
 Tc-53a (8')		
 Rb-11		
 Rb-12		
 ROAD CLOSED Rb-92		
John McCrae PS		
School Streets Closure		
 Engineering Dept. December 2021		
South Closure		



	Major Mackenzie	
	 McCowan Bur Oak	Highway 48
	KEY MAP	

	Tc-53a (8')
	Rb-10
	Rb-11
	Rb-12
	Rb-92

<p>John McCrae PS</p> <p>School Streets Closure</p>

 Engineering Dept. December 2021

<p>North Closure</p>
