





# ROBINSON GLEN SECONDARY PLAN - LAND USE MAP

APPLICANT: 4551 Elgin Mills Developments Ltd., Major Kennedy Developments Ltd., and Major Kennedy South Developments Ltd.  
 4638 Major Mackenzie Dr. E., 10225 & 10227 Kennedy Rd, 4551 Elgin Mills Rd. E.





FILE No. PLAN 20 113780

 SUBJECT LANDS


### RESIDENTIAL

-  Residential Low Rise
-  Residential Mid Rise I
-  Residential Mid Rise II
-  Residential High Rise



### MIXED USE

-  Mixed Use Mid Rise
-  See Section 8.3.1.6
-  Mixed Use High Rise
-  Mixed Use High Rise - Retail Focus



### GREENWAY SYSTEM

-  Greenway

### PARKS AND OPEN SPACE

-  Community Park / Neighbourhood Park
-  Stormwater Management Facility

### COMMUNITY INFRASTRUCTURE, SERVICE FACILITIES

-  Public Elementary School
-  Public Secondary School

### OTHER

-  Place of Worship

Q:\Geomatics\New Operation\2020 Agenda\PLAN\PLAN20\_113780\Report Figures.mxd

 DEVELOPMENT SERVICES COMMISSION

Drawn By: RT

Checked By: DB

DATE: 16/11/2021

**FIGURE No. 7**