








# OFFICIAL PLAN MAP 3 - LAND USE

APPLICANT: 4551 Elgin Mills Developments Ltd., Major Kennedy Developments Ltd., and Major Kennedy South Developments Ltd.  
 4638 Major Mackenzie Dr. E., 10225 & 10227 Kennedy Rd, 4551 Elgin Mills Rd. E.

FILE No. PLAN 20 113780

 SUBJECT LANDS

- |   |                       |   |                     |
|---|-----------------------|---|---------------------|
|  | Residential Low Rise  |  | Mixed Use High Rise |
|  | Residential Mid Rise  |  | Greenway            |
|  | Residential High Rise |  | Countryside         |
|  | Mixed Use Mid Rise    |   |                     |

Q:\Geomatics\New Operation\2020 Agenda\PLAN\PLAN20\_113780\Report Figures.mxd

 DEVELOPMENT SERVICES COMMISSION

Drawn By: RT

Checked By: DB

DATE: 16/11/2021  
 FIGURE No. 6

