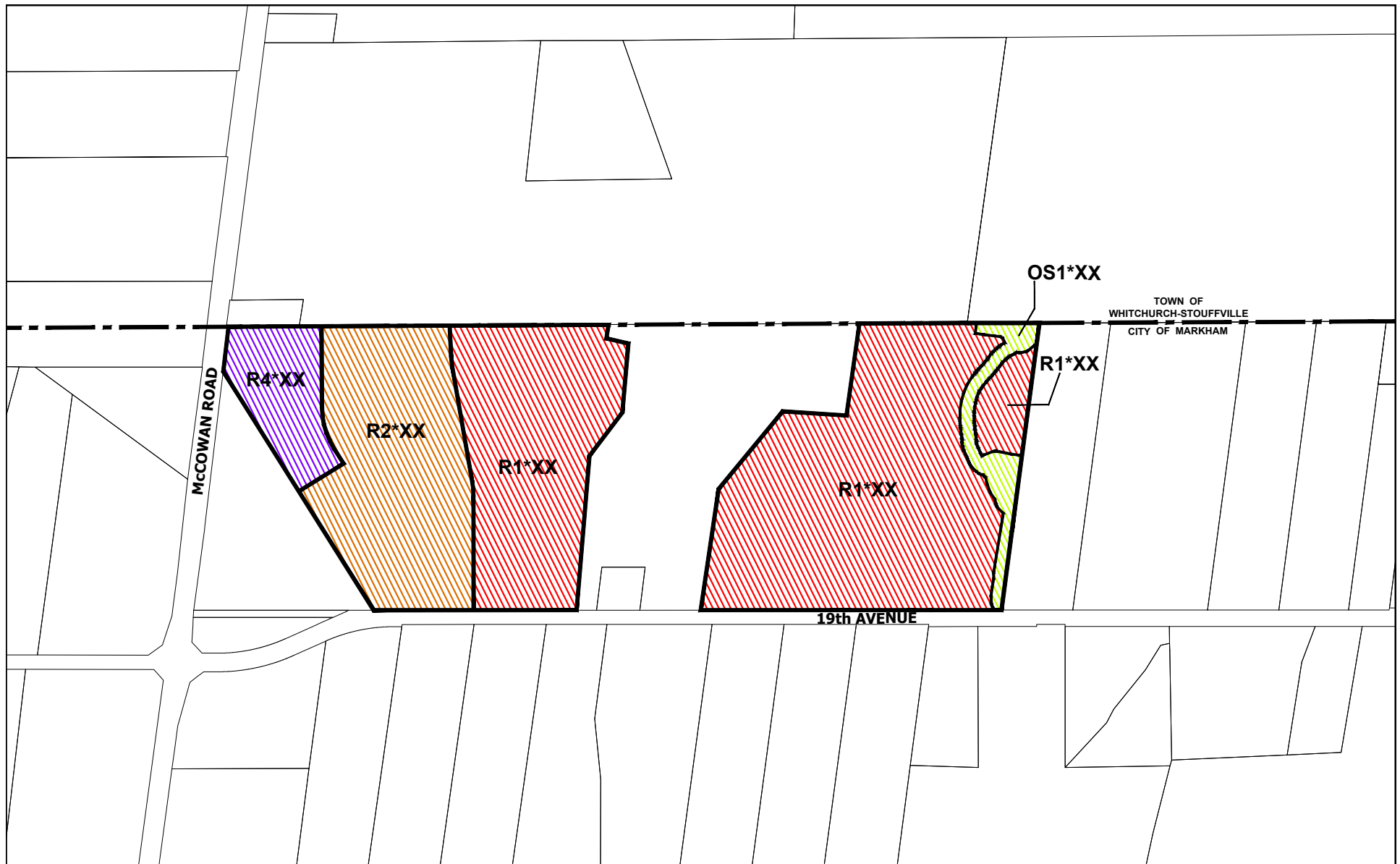


Figure 2 : Draft Minister's Zoning Order Zoning from Flato Developments Inc.



MAP NO. XXX

Map Filed at the office of the Ontario Ministry
of Municipal Affairs and Housing
777 Bay Street, Toronto, Ontario

The Planning Act Ontario Regulation:

Date:





Original Signed By:

Registrar of Regulations Office

**A REGISTRAR OF
REGULATIONS ONTARIO**

DATE: _____

LEGEND

- Boundary of Zoning Area
-  R1*XX - Residential 1 (R1*XX) Zone
-  R2*XX - Residential 2 (R2*XX) Zone
-  R4*XX - Residential 4 (R4*XX) Zone
-  OS1*XX - Open Space 1 (OS1*XX) Zone

0 60 120 240 Meters