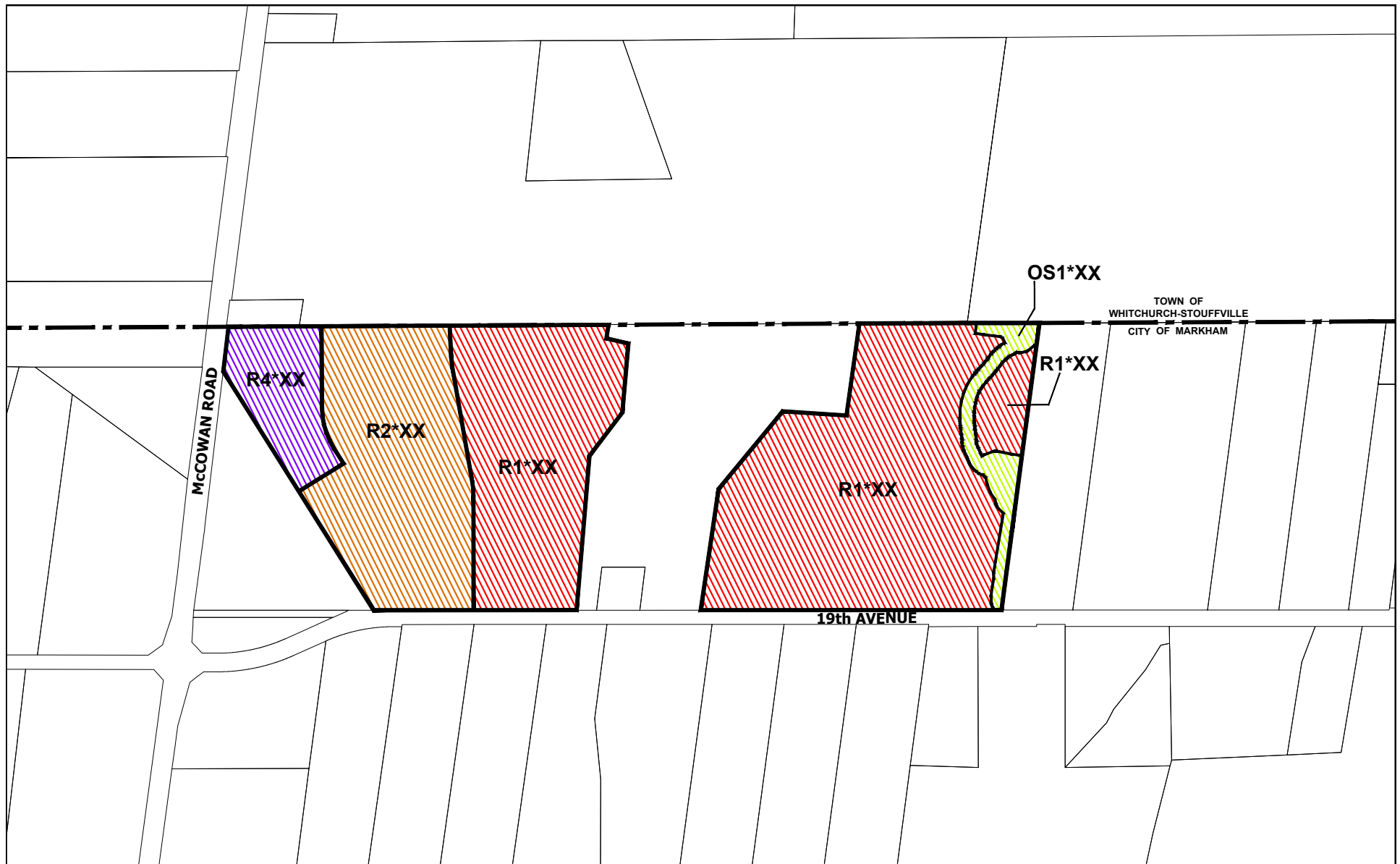


Figure 2 : Draft Minister's Zoning Order Zoning from Flato Developments Inc.



**MAP NO. XXX**

Map Filed at the office of the Ontario Ministry  
of Municipal Affairs and Housing  
777 Bay Street, Toronto, Ontario

The Planning Act Ontario Regulation:

Date:





Original Signed By:

Registrar of Regulations Office

**A REGISTRAR OF  
REGULATIONS ONTARIO**

**DATE:** \_\_\_\_\_

**LEGEND**

- Boundary of Zoning Area
-  R1\*XX - Residential 1 (R1\*XX) Zone
-  R2\*XX - Residential 2 (R2\*XX) Zone
-  R4\*XX - Residential 4 (R4\*XX) Zone
-  OS1\*XX - Open Space 1 (OS1\*XX) Zone

0 60 120 240 Meters