






CHANGES TO THE UNIONVILLE FLOODPLAIN

- | | | | |
|---|---|---|---------------------|
|  | TRCA Floodline (2014 Official Plan) |  | Floodline Expansion |
|  | New TRCA Floodline |  | Floodline Reduction |
|  | Unionville Special Policy Area (2014 Official Plan) | | |



Q:\Geomatics\Resources\TRCA\TRCA Unionville Flood Plain Data June 2019\Figure 2 Changes to the Unionville Floodplain.mxd



DEVELOPMENT SERVICES COMMISSION

Drawn By: RT

Checked By: PW

DATE: 28/08/2019

FIGURE No. 2