










CITY OF MARKHAM



 Proposed Markham Version of Provincially Significant Employment Zones (PSEZ)

Official Plan Map 3 - Land Use

 Business Park Office Priority Employment
 Business Park Employment
 General Employment
 Service Employment

 Commercial
 Mixed Use High Rise
 Mixed Use Mid Rise
 Residential High Rise

 Residential Low Rise
 Residential Mid Rise
 Greenway
 Transportation and Utilities

 Recommended Additions to PSEZ
 Recommended Deletions from PSEZ



DEVELOPMENT SERVICES COMMISSION