




AREA CONTEXT / ZONING

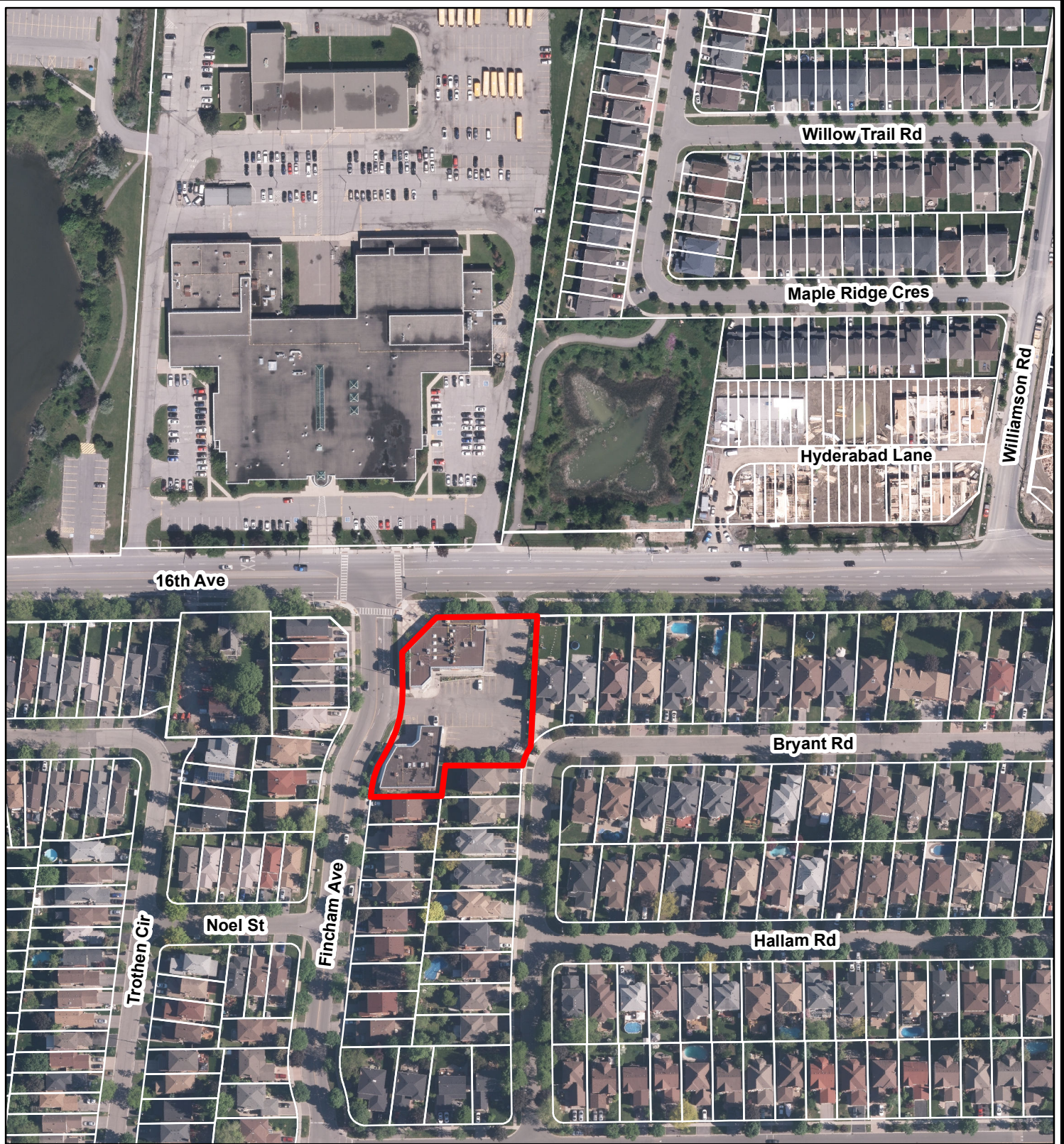
APPLICANT: 10-20 Fincham Inc.
10 & 20 Fincham Ave.

FILE No. OP_ZA 18108216 (SC)

 Subject Lands

Q:\Geomatics\New Operation\2018 Agendal\OP\OP_ZA18108216\OP_ZA18108216.mxd

DATE: 22/10/2018




AIR PHOTO (2017)

APPLICANT: 10-20 Fincham Inc.
10 & 20 Fincham Ave.

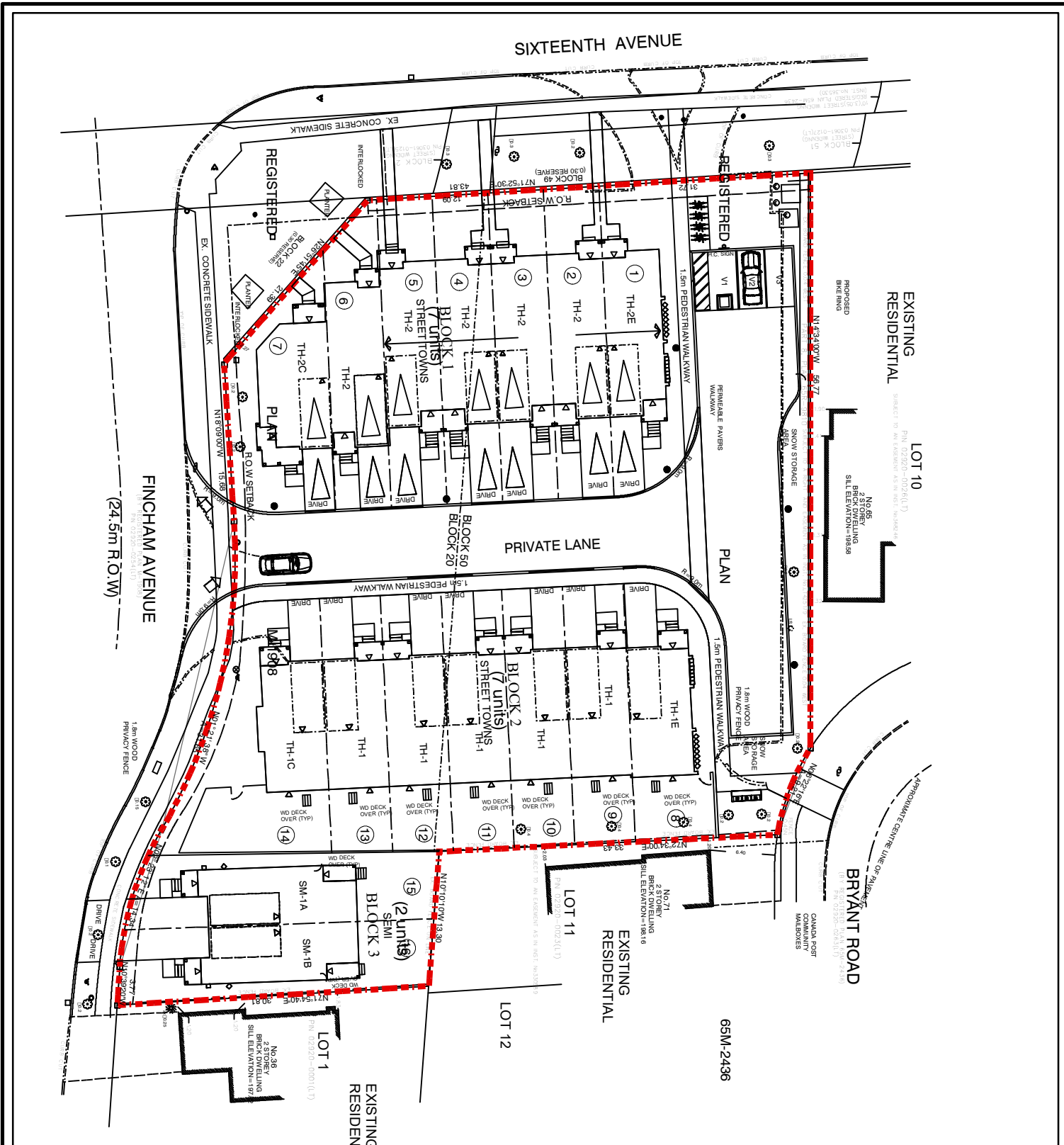
FILE No. OP_ZA 18108216 (SC)

Q:\Geomatics\New Operation\2018 Agenda\OP\OP_ZA18108216\OP_ZA18108216.mxd

 Subject Lands




DATE: 22/10/2018



CONCEPTUAL SITE PLAN

APPLICANT: 10-20 Fincham Inc.
10 & 20 Fincham Ave.

FILE No. OP_ZA 18108216 (SC)

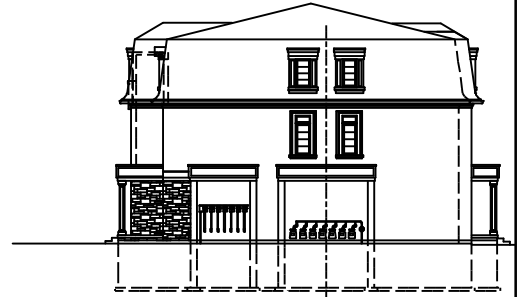
 Subject Lands

Q:\Geomatics\New Operation\2018 Agenda\OPI\OP_ZA18108216\OP_ZA18108216.mxd

DATE: 22/10/2018



PRIVATE LANE ELEVATION



RIGHT SIDE ELEVATION



SIXTEENTH AVENUE ELEVATION



LEFT SIDE ELEVATION

CONCEPTUAL ELEVATIONS BLOCK 1

APPLICANT: 10-20 Fincham Inc.
10 & 20 Fincham Ave.

FILE No. OP_ZA 18108216 (SC)

Q:\Geomatics\New Operation\2018 Agenda\OP\OP_ZA18108216\OP_ZA18108216.mxd

DATE: 22/10/2018



FRONT ELEVATION



RIGHT SIDE ELEVATION



REAR ELEVATION



LEFT SIDE ELEVATION

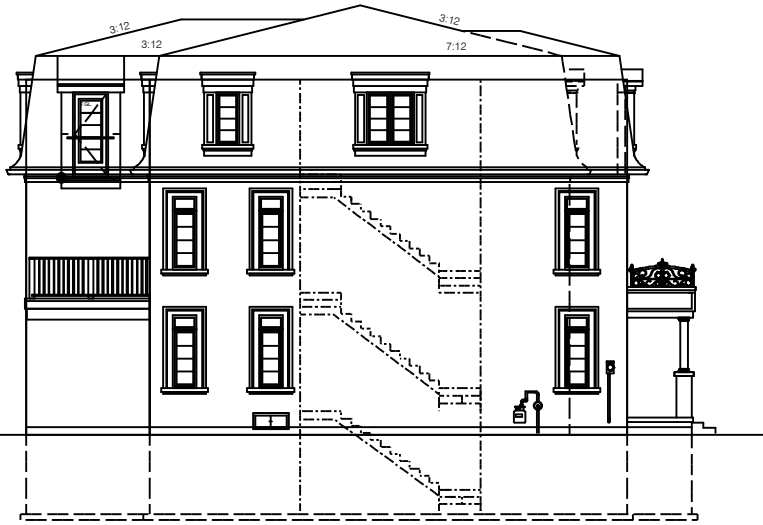
CONCEPTUAL ELEVATIONS BLOCK 2

APPLICANT: 10-20 Fincham Inc.
10 & 20 Fincham Ave.

FILE No. OP_ZA 18108216 (SC)

Q:\Geomatics\New Operation\2018 Agenda\OPI\OP_ZA18108216\OP_ZA18108216.mxd

DATE: 22/10/2018



CONCEPTUAL ELEVATIONS BLOCK 3

APPLICANT: 10-20 Fincham Inc.
10 & 20 Fincham Ave.

FILE No. OP_ZA 18108216 (SC)

Q:\Geomatics\New Operation\2018 Agenda\OP\OP_ZA18108216\OP_ZA18108216.mxd

DATE: 22/10/2018