




**FIGURE Y: PHASING PLAN, CF MARKVILLE -
5000 HIGHWAY 7 CITY OF MARKHAM OFFICIAL PLAN (REVISED 1987),
as amended**

-  Boundary of Area covered by the policies in Section 3.4.6.1 e
-  Development/Phasing Block
-  School Priority Area
- PH** Phase

Y:\Geomatics\New Operation\Official Plan\Site Specific OPA\FIGURE Y\Figure_Y.mxd